


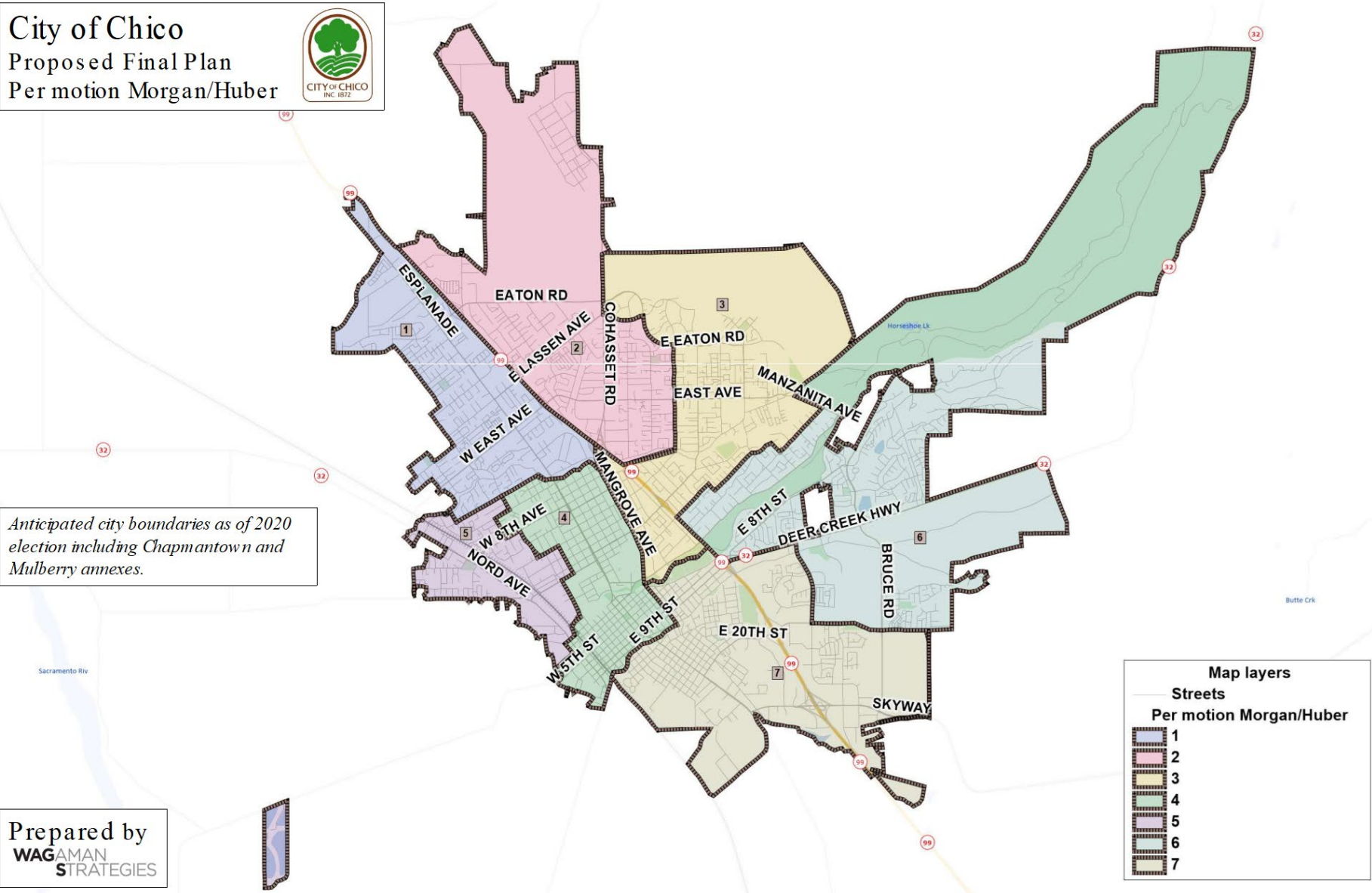
City of Chico 2021 –2022 Redistricting

ARDA Demographics



Current District Boundaries

City of Chico
Proposed Final Plan
Per motion Morgan/Huber



Anticipated city boundaries as of 2020 election including Chapmantown and Mulberry annexes.

Prepared by
WAGAMAN
STRATEGIES

Current District Boundary Census Results

TOTAL Population:	103,165
Mean Target Population:	14,738
Largest Positive Deviation:	1,751
Largest Negative Deviation:	-1,175
Overall Range in Deviation:	2,926
Overall Range in Deviation Percentage:	19.85%

Trustee Area	TOTAL Population	Target Population	Target Deviation	Target Deviation (%)
1	16,489	14,738	1,751	11.88
2	14,688	14,738	-50	-0.34
3	15,904	14,738	1,166	7.91
4	13,867	14,738	-871	-5.91
5	13,584	14,738	-1,154	-7.83
6	15,070	14,738	332	2.20
7	13,563	14,738	-1,175	-7.97




Deviation after the census is 19.85%, nearly double than the allowable deviation.



A redistricting will be mandatory in order to correct the deviation issues as a result of the 2020 census.



Districts 1 and 3 must lose population due to being over the recommended high deviation of 5%.



District 4, 5 and 7 must gain population due to being under the recommended low deviation of 5%.



District 2 and 6 are well within the median population percentage, no changes legally required, but can be made.

Next Steps

- Continue with Redistricting Process and prepare draft maps.
- Current map is out of any consideration and must be changed.
- Demographer will prepare draft maps for the City Council to review.
- In addition, we will have a public participation process where residents can create and submit their own district map for consideration.
- There will be two different formats that residents can use.



Tentative Schedule
for the
Redistricting
Process

- Public hearing 1 – February 1, 2022
- Map tool launch – February 1, 2022
- Public map submission deadline – February 14, 2022, 5pm
- Publish draft maps to public – February 22, 2022
- Public hearing 2 – March 1, 2022
- Public hearing 3 – March 15, 2022
- Public hearing 4 – April 5, 2022
- Submit final map to county – April 15, 2022 deadline
- Implement new districts – November 2022 election

Public Participation Process

- We need your help to make this change and draw new City Council districts!
- The city has made available a downloadable map tool where residents can draw their own preferred districts or just their preferred community of interest and submit their map to the City.
- For more tech savvy users, you can use a free GIS software from the website www.davesredistricting.org which will allow you to create a district plan and either publish online or share the link with the city and demographer.
- The City along with the Demographer will incorporate the submitted resident maps into the final map of the City.
- One of our primary goals when drawing City Council districts is to draw lines that respect neighborhoods, history, and geographical elements.
- More information and instructions for how to use the mapping tools is available on the City's website at RedistrictingEmails@chicoca.gov.
- All public submissions must be in by February 14, 2022.





QUESTIONS?