

INITIAL SITE ASSESSMENT

Salem Street Bridge Rehabilitation/Replacement Project Chico, California Bridge No. 12C-0336

Prepared By:



1100 Corporate Way, Suite 230
Sacramento, CA 95831

December 17, 2020
Project No. 17-382.1

Prepared For:



MARK THOMAS
701 University Ave, Suite 200
Sacramento, CA 95825

17-382.1
December 17, 2020

Ms. Julie Passalacqua, PE
Mark Thomas & Company, Inc.
701 University Ave, Ste 200
Sacramento CA 95825

Subject: **Initial Site Assessment**
Salem Street Bridge Rehabilitation/Replacement Project
Bridge No. 12C-0336
Chico, California

Dear Ms. Passalacqua:

Crawford & Associates, Inc. has prepared this Initial Site Assessment for the Salem Street Bridge Rehabilitation/Replacement Project, Chico, California. The purpose of this assessment is to identify and provide a preliminary assessment of the potential impacts of known or potential Recognized Environmental Conditions within the study area that may influence design and construction of the project.

We include an executive summary, property information, summary of a records review, reconnaissance observations, findings and recommendations, and limitations in this report.

We appreciate the opportunity to be on your team for the Salem Street Bridge Rehabilitation/Replacement Project. Please call us if you have questions or comments.


Sincerely,

CRAWFORD & ASSOCIATES, INC.

Reviewed by:



Stephen J. Carter
P.G. #5577
Senior Geologist



Chris Trumbull
G.E. #2494
Senior Project Manager



Draft Initial Site Assessment submitted for review on November 10, 2020
Draft Initial Site Assessment approved with comment by Caltrans on December 16, 2020
Final Initial Site Assessment submitted December 17, 2020

TABLE OF CONTENTS

1	EXECUTIVE SUMMARY	1
2	INTRODUCTION	2
2.1	PURPOSE.....	2
2.2	PROJECT LOCATION.....	2
2.3	SCOPE OF SERVICES	2
2.4	PROJECT DESCRIPTION	3
2.5	GEOLOGIC CONDITIONS.....	3
2.6	HYDROGEOLOGIC CONDITIONS	4
2.7	CURRENT LAND USE.....	4
3	RECORDS REVIEW	5
3.1	HISTORICAL LAND USE	5
3.1.1	HISTORICAL AERIAL PHOTOGRAPHS.....	5
3.1.2	HISTORICAL TOPOGRAPHIC MAPS.....	6
4	DATABASE SEARCH AND RECORDS REVIEW	7
4.1	DATABASE SEARCH	7
4.2	SUMMARY OF RECORDS SEARCH	7
4.2.1	ADDITIONAL DATABASE SEARCHES	9
4.2.2	UNLOCATED FACILITIES	9
4.3	INTERVIEWS.....	9
5	SITE RECONNAISSANCE	10
6	FINDINGS.....	10
6.1	POTENTIAL HAZARDOUS MATERIALS SITES.....	11
6.2	GENERAL HAZARDOUS MATERIALS ISSUES.....	11
6.2.1	ASBESTOS CONTAINING CONSTRUCTION MATERIAL (ACCM).....	11
6.2.2	AERIALY DEPOSITED LEAD (ADL)	11
6.2.3	LEAD-BASED PAINT	12
6.2.4	AGRICULTURAL CHEMICALS	12
6.2.5	CHEMICALLY TREATED WOOD	12
6.2.6	NATURALLY OCCURRING ASBESTOS (NOA)	12
6.2.7	PETROLEUM HYDROCARBONS.....	12
6.2.8	THERMOPLASTIC TRAFFIC STRIPING	13
6.2.9	TRANSFORMERS	13
6.2.10	UNKNOWN HAZARDOUS CONDITIONS	13
6.3	SUMMARY OF FINDINGS.....	13
7	RECOMMENDATIONS.....	13
8	LIMITATIONS.....	14

INITIAL SITE ASSESSMENT

Salem Street Bridge Rehabilitation/Replacement Project
Chico, California

December 17, 2020
Project No. 17-382.1

LIST OF TABLES

Table 1. Land Uses of Properties Contiguous to the Project Site	4
Table 2. Historical Aerial Photographs.....	5
Table 3. Historical Topographic Maps.....	6

APPENDICIES

- APPENDIX A – Site Maps
- APPENDIX B – Historical Aerial Photographs
- APPENDIX C – Historical Topographic Maps
- APPENDIX D – Radius Report
- APPENDIX E – Project Site Photographs
- APPENDIX F – Caltrans Unknown Hazards Procedure

1 EXECUTIVE SUMMARY

Crawford & Associates, Inc. (CAInc) performed an Initial Site Assessment (ISA) for the Salem Street Bridge Rehabilitation/Replacement Project in Chico, California. The proposed project will replace the existing bridge on a similar alignment with a single-span cast-in-place, post-tensioned concrete slab structure, ± 70 feet long by ± 48.25 feet wide. The new structure will consist of two 12-foot travel lanes, 5-foot shoulders, and 6-foot wide sidewalks.

The purpose of this ISA is to identify recognized soil or groundwater contamination and hazardous material issues that may affect the planned project improvements. Based on the records reviewed and a site reconnaissance, CAINc makes the following observations:

- The project site was not identified in the database records reviewed.
- The database records search did not identify any Recognized Environmental Conditions (RECs) or historical RECs (HRECs) that have potentially impacted shallow soil within the project alignment.
- The database records searched and historical topographic maps reviewed did not identify RECs or HRECs that have potentially impacted the project site.
- Historical aerial photographs indicate that properties in the immediate vicinity of the bridge have been utilized for predominantly residential and some commercial use.
- A reconnaissance of the project site did not identify conditions indicating the presence of RECs that might impact the project.
- Asbestos-containing construction material (ACCM) may have been used during construction of the bridge.
- Evidence of naturally occurring asbestos (NOA), including serpentine or ultramafic rock, was not observed at the project site.

The proposed project will impact Salem Street in the vicinity of Little Chico Creek. The following general hazardous materials or environmental concerns are typical of similar projects and have been evaluated in this assessment. A detailed discussion is provided in Section 6.1 that considers the following:

- ACCM
- Aerially Deposited Lead (ADL)
- Lead-based Paint
- Agricultural Chemicals (Pesticides/Herbicides)
- Chemically Treated Wood
- Naturally Occurring Asbestos
- Petroleum Hydrocarbons
- Thermoplastic Traffic Striping
- Electrical Transformers

Based on the public records, historical aerial photographs, and historical topographic maps reviewed for this project, and the site reconnaissance performed on February 6, 2020, CAINc offers the following recommendations to be implemented prior to demolition:

- The bridge structure should be evaluated by a Certified Asbestos Consultant for the presence of asbestos.

- Soil samples should be collected to assess if lead is present in soil at concentrations above the hazardous waste threshold. In order to determine the location of soils that may have been exposed to ADL, sampling should be performed once the construction limits are established and access to the entire site is available.
- The gray paint on the end posts of the bridge should be tested for lead unless it is known to be lead-free.
- Traffic striping should be tested for heavy metal if the striping material will be disturbed, or assume it is hazardous and dispose of at an appropriate disposal facility. If the striping paint will not be removed by grinding or planing, and the painted pavement material will be recycled, recycled material would not need to be handled as hazardous waste.

This report identifies RECs and general hazardous materials issues that may be present at the site, and provides recommendations for further investigation, as warranted. Additional research and assessment may provide more certainty on conditions to be encountered during demolition and construction.

2 INTRODUCTION

2.1 PURPOSE

The following report summarizes an ISA performed by CAInc for the Salem Street Bridge Rehabilitation/Replacement Project, Chico, California. This ISA was prepared for use by the City for this specific project in accordance with the agreement between Mark Thomas and CAInc, dated June 22, 2017 (Subcontract No. SA-17133). The purpose of this ISA is to help identify potential or known hazardous materials and hazardous waste impacts that have the potential to impact the project site.

We use the term REC consistent with ASTM E1527-13. ASTM E1527-13 defines REC as:

"The presence or likely presence of any hazardous substances or petroleum products in, on, or at a property: (1) due to release to the environment; (2) under conditions indicative of a release to the environment; or (3) under conditions that pose a material threat of a future release to the environment. De minimis conditions are not recognized environmental conditions."

2.2 PROJECT LOCATION

The project site is located in central Chico, California. The bridge is located on Salem Avenue between West 9th Street and West 10th Street. Site coordinates are approximately latitude 39.7238°N and longitude 121.8363°W (per Google Earth). A location map is provided in Appendix A (Figure 1).

2.3 SCOPE OF SERVICES

CAInc completed the following tasks to prepare this ISA:

- Reviewed and discussed the project with the design team.
- Initiated a search request with GeoSearch to review federal, state, and local regulatory agency databases to determine whether areas of environmental concern exist on or near the project site. Search distances ranged between 1/8 and one mile from the project site, depending on the database.

- Reviewed available project documents and maps, to assess past and present activities conducted within the project study area and assessed the potential for hazardous materials impact.
- Reviewed the site geology.
- Conducted a limited site reconnaissance of the project site and vicinity.
- Reviewed historical aerial photographs and topographic maps of the project site and vicinity for indications of potential sources of contamination.
- Reviewed available federal, state, and county records for indications of the use, misuse, or storage of hazardous and/or potentially hazardous substances on or near the project site.
- Reviewed the following online databases for information associated with the project alignment and vicinity:
 - California Water Resources Control Board (SWRCB) GeoTracker website;
 - California Department of Toxic Substances Control (DTSC) EnviroStor website;
 - California Department of Resources Recycling and Recovery (CalRecycle) Solid Waste Information System (SWIS) facility database; and
 - California Department of Conservation, Geologic Energy Management Division (CalGEM) online mapping application, Well Finder.
- Contacted the Central Valley Regional Water Quality Control Board (CVRWQCB) and the DTSC to discuss environmental cases in the project vicinity.

2.4 PROJECT DESCRIPTION

The proposed project will replace an existing bridge built in 1930 on a similar alignment with a single-span cast-in-place, post-tensioned concrete slab structure, 70 feet long by 48.25 feet wide. The new structure will consist of two 12-foot travel lanes, 5-foot shoulders, and 6-foot sidewalks. The bridge profile grade will be lowered slightly to smooth out the existing substandard vertical curve, while still providing clearance for the 100-year storm event. The new abutments will be located behind the existing abutments (outside of the creek channel).

Construction of the bridge will involve excavation for and construction of concrete abutments. Construction of the roadway approaches will involve the removal of existing pavement and placement of new roadway fill material, aggregate base, hot mix asphalt pavement, and installation of guard rails. Temporary work within Little Chico Creek includes removal of the existing structure, falsework erection and removal, and installation of scour countermeasures at the abutments. Site maps are provided in Appendix A.

2.5 GEOLOGIC CONDITIONS

The site is located within the Sacramento Valley portion of the Great Valley Geomorphic Province that is bounded by the Sierra Nevada on the east and the Coast Ranges on the west. The Central Valley Province is characterized by relatively flat-lying deposits predominantly Quaternary age, comprising unconsolidated to semi-consolidated, non-marine sedimentary deposits of fluvial, lacustrine and alluvial terrace origin. These sedimentary deposits have accumulated as the structural trough formed and the adjacent mountain ranges were elevated. The thickness of the sediments varies from a thin veneer along the valley margins to thousands of feet at the axis of the trough.

The project site is situated within the northeastern portion of the Great Valley geomorphic province of California. This geomorphic province is characterized by alluvial sediments. Published geologic

mapping from 1992¹ indicates the immediate project vicinity is underlain by Pleistocene age Modesto Formation. The Modesto Formation in the Chico area is described as poorly indurated gravel and cobbles with sand, silt and clay, derived from reworking and deposition of Pleistocene age Riverbank Formation and Pliocene age Tuscan Formation. The Modesto Formation ranges from 10 to 200 feet thick². The Geologic Map is shown as Figure 3.

There are no faults mapped in the immediate vicinity of the project site. The nearest faults are depicted on the Fault Activity Map shown in Figure 4. The project site is not located within an Alquist-Priolo Special Studies Zone³.

2.6 HYDROGEOLOGIC CONDITIONS

Little Chico Creek is unlined in the vicinity of the project site. Hydraulic communication between groundwater and surface water within Little Chico Creek was not assessed during this investigation.

The project site is situated within the Sacramento Valley groundwater basin, at the northern end of the West Butte Subbasin [5-21.58]). Based on data from Department of Water Resource's Groundwater Information Center Interactive Map Application⁴ from Spring 2017 indicated a depth to groundwater of 65± feet bgs (129± feet above mean sea level [msl]), with groundwater flow toward the south and southeast. During Fall 2017, depth to groundwater in the site vicinity was 87± feet bgs (116± feet above msl), with flow toward the south and southeast.

The nearest water supply well identified is 0.4± mile southwest of the project site⁵. This well is 656 feet deep, with perforations starting at 101 feet bgs. Groundwater measurements from 2005 to 2011 indicate a historical groundwater high in March 2006 of 138.22 feet above msl (41.78 feet bgs), and a historical groundwater low in September 2009 of 94.7 feet above msl (84.26 feet bgs).

According to the Federal Emergency Management Agency's flood insurance rate map 06007C0502E⁶ dated January 6, 2011, the project site is mapped as Zone AE. Zone AE is defined as having a determined Base Flood Elevation, indicated as 194 feet.

2.7 CURRENT LAND USE

The project site is situated at a transition between residential and commercial uses. Lands adjacent to the bridge are developed predominantly for residential uses. Two commercial parking lots are located ±50-250 feet northeast of the bridge. Parcels immediately adjacent to the existing bridge are identified in Table 1.

Table 1. Land Uses of Properties Contiguous to the Project Site

Location	APN ⁷	Land Use
Southeast	005-094-017	Residential

¹ Saucedo, G.J. and Weaver, D.L., 1992, Geologic Map of the Chico Quadrangle, California: California Geologic Survey, Regional Geologic Map No. 7A, scale 1:250,000.

² Helley, E.J. and Harwood, D.S., 1985, Cenozoic deposits of the Sacramento Valley and northern Sierran foothills, California: US Geological Survey, pamphlet to accompany Miscellaneous Field Studies Map MF-1790.

³ <http://maps.conservation.ca.gov/cgs/informationwarehouse/index.html?map=regulatorymaps>

⁴ <https://gis.water.ca.gov/app/gicima>

⁵ <http://www.water.ca.gov/waterdatalibrary/>

⁶ <https://msc.fema.gov/portal/search#searchresultsanchor>

⁷ <https://chico.ca.us/geographic-information-systems>

INITIAL SITE ASSESSMENT

Salem Street Bridge Rehabilitation/Replacement Project
Chico, California

December 17, 2020
Project No. 17-382.1

Northeast	004-289-001 004-289-002 004-289-003	Unoccupied retail
Southwest	005-093-002	Residential
Northwest	004-288-014	Residential

APN = Assessor's Parcel Number

3 RECORDS REVIEW

3.1 HISTORICAL LAND USE

3.1.1 HISTORICAL AERIAL PHOTOGRAPHS

Aerial photographs were provided by GeoSearch for the years shown in Table 2. The photographs were reviewed for information about historical conditions and land use within the study area. Aerial photographs are included in Appendix B.

Table 2. Historical Aerial Photographs

Year	Source	Scale
1937	ASCS	1 in = 500 ft
1941	USGS	1 in = 500 ft
1947	USGS	1 in = 500 ft
1952	USAF	1 in = 500 ft
1962	CAS	1 in = 500 ft
1969	USGS	1 in = 500 ft
1972	USGS	1 in = 500 ft
1980	USGS	1 in = 500 ft
1984	USGS	1 in = 500 ft
1998	USGS	1 in = 500 ft
2003	USDA	1 in = 500 ft
2004	USDA	1 in = 500 ft
2005	USDA	1 in = 500 ft
2006	USDA	1 in = 500 ft
2009	USDA	1 in = 500 ft
2010	USDA	1 in = 500 ft
2012	USDA	1 in = 500 ft
2014	USDA	1 in = 500 ft
2016	USDA	1 in = 500 ft
2018	USDA	1 in = 500 ft

From the earliest photo in 1937 to the most current photo, the project site is depicted within a residential neighborhood south of a commercial district. Changes over the years in the general vicinity include increased residential density, expansion of the commercial district towards the site and the growth of street trees and riparian vegetation. In 1937, the nearest non-residential land

INITIAL SITE ASSESSMENT

Salem Street Bridge Rehabilitation/Replacement Project
Chico, California

December 17, 2020
Project No. 17-382.1

uses are shown to be commercial buildings located approximately one block north of the project site. The 1962 photo depicts a commercial building ± 100 feet north of the site. This structure is not present in the 1998 photo. In the 2005 photo, a paved parking lot is depicted in the footprint of the former commercial structure. In the 2012 photo, the majority of the north side of the creek is comprised of paved parking with a commercial building ± 225 feet northeast of the site. Other than increased density, the aerial photos indicate that no significant land use changes have occurred in the project vicinity since 1937.

3.1.2 HISTORICAL TOPOGRAPHIC MAPS

Historical topographic maps were provided by GeoSearch for the years shown in Table 3 and are discussed in chronological order below. Maps were reviewed for significant changes in topography or property improvements. Topographic maps are included in Appendix C.

Table 3. Historical Topographic Maps

Year	Quadrangle	Scale
1891	Chico, CA	1 in = 10,420 ft
1893	Chico, CA	1 in = 10,420 ft
1895	Chico, CA	1 in = 10,420 ft
1912	Keefers, CA Durham, CA	1 in = 2,640 ft
1948	Chico, CA	1 in = 2,000 ft
1949	Richardson Springs, CA (1952) Chico, CA	1 in = 5,208 ft
1948 (photorevised 1969)	Chico, CA	1 in = 2,000 ft
1948 (photorevised 1978)	Chico, CA	1 in = 2,000 ft
2012	Chico, CA	1 in = 2,000 ft

1891 - 1895 The downtown grid, Little Chico Creek, Main Street/Park Avenue and a few other major roads are depicted in the vicinity of the project site. No topographic contours are shown in the vicinity (100-foot contour interval).

1912 Salem Street and the other roads in the neighborhood and downtown core are depicted. Topographic contours outline the path of Little Chico Creek (5-foot contour interval).

1948 - 1978 West 9th Street is depicted as a secondary highway. Structures are not identified in the residential neighborhood surrounding the project site with the exception of a school. No other substantive changes are evident from the 1912 map.

2012 No man-made features beside streets and railroad are shown; the configuration appears to match current conditions. No substantive changes are evident from the 1978 map.

4 DATABASE SEARCH AND RECORDS REVIEW

4.1 DATABASE SEARCH

Databases and site lists maintained by environmental regulatory agencies were searched for properties within the study area to identify sites with known releases of hazardous materials or petroleum products, and sites with the potential for such releases. Each of the databases and site lists was searched for sites within the ASTM standard search radius relative to the project site. Refer to the GeoSearch Radius Report (dated May 20, 2020) in Appendix D for descriptions of the databases and lists searched and the dates they were last updated.

4.2 SUMMARY OF RECORDS SEARCH

The project site was not identified in any of the lists or databases reviewed by Geosearch. The following facilities were identified within ¼ mile of the project site. Refer to the Radius Report included in Appendix D for additional information regarding all facilities in the one-mile search radius, and for a map showing their locations.

- **Flowserve Corporation (Map ID# 1)** - 844 Broadway Street, ±380 feet north-northwest of project site. Identified in multiple databases, including: GeoTracker Cleanup Sites (CLEANUPSITES), EnviroStor Cleanup Sites (ENVIROSTOR), Leaking Underground Storage Tanks (LUST) and Spills, Leaks, Investigation & Cleanup Recovery Listing (SLIC). Former pump manufacturer. Petroleum and chlorinated ethenes were detected and a CLEANUPSITES case opened in 1988. This case is cross-referenced with the Chico Southwest tetrachloroethene (PCE) plume described below. A LUST case was opened following an unauthorized release from an underground storage tanks (UST) system in 2006. The USTs were removed, corrective action was taken, and a No Further Action letter was issued by the CVRWQCB in 2015 for the LUST case. According to DTSC staff, activities at the former Flowserve case were unlikely to have impacted the project site.⁸ (HREC)
- **Chico Southwest PCE Plume (Map ID #1)** – Extends ±2 miles in length and seven blocks in width underlying downtown Chico. Identified in the CLEANUPSITES database. In 1984, groundwater sampling identified volatile organic compounds (VOCs) in public and private water supply wells. Further investigation identified the presence of four contaminant plumes directly affecting groundwater in the city of Chico. The Chico Southwest plume is located in the vicinity of the project site. PCE is the principal contaminant of concern. The source of the contamination was wastewater containing PCE that had been discharged from several dry cleaning establishments: Payless Cleaners, Norge Cleaners and Heidinger Cleaners (later called College Cleaners). Cracks and structural problems associated with the municipal sewer system resulted in the release of PCE-contaminated wastewater into the soil, which ultimately migrated down to groundwater. Extensive groundwater monitoring is ongoing⁹. The project site is located ±3 blocks southeast of the head of the plume, which flows in a southwesterly direction. Due to the direction of groundwater flow, the project site is unlikely to have been impacted by the plume. (REC)
- **A Volpato Inc / Chico Volkswagen (Map ID #2)** - 902 Oroville Ave, ±486 feet northeast of the project site. Identified in multiple databases, including Historical Underground

⁸ MacNicholl, Peter, Department of Toxic Substance Control Cleanup Program, August 12, 2020.

⁹ URS Corporation, Southwest Plume 2019 March Semi-Annual Groundwater Monitoring Report, Chico, California, prepared for Department of Toxic Substances Control Department, March 2020.

Storage Tanks (HISTUST), the facility contains USTs containing motor vehicle fuel. No records of known releases from the historical USTs were found during the records search.

- **Chevron SS #91159 / Ohri Brothers Inc. (Map ID #3)** - 110 9th St W, ±639 feet north-northeast of the project site. Identified in multiple databases, including CLEANUPSITES and LUST. An unauthorized release of gasoline occurred in 1991, the site was remediated and the case was closed as of 1996. (HREC)
- **Puritz Saving Center (Map ID #3)** - 809 Oroville Ave, ±634 feet north-northeast of the project site. Identified in multiple databases, including LUST. An unauthorized release of gasoline was discovered in 1990. The case was closed in 1996. (HREC)
- **Lobdell Cleaners (Map ID #4)** - 1000 Main St, ±639 feet east-northeast from the project site. Identified in multiple databases including the Dry Cleaner Facilities (CLEANER) database. The facility is a former dry cleaner from at least 1993 until 2014. The database search revealed no unauthorized releases of hazardous materials associated with this facility.
- **Bar-X Liquor (Map ID #5)** - 925 Main St, ±855 feet northeast of the project site. Identified in multiple databases including CLEANUPSITES and LUST. Following LUST remediation, the case was closed in 1998. No site history other than a notice of case closure from the CVRWQCB was found in the database search. (HREC)
- **CTR (Map ID #6)** - 195 Humboldt, ±987 feet east-northeast of the project site. Identified in the HISTUST database. The facility contains several USTs containing waste oil and motor vehicle fuel. No records of known releases from the historical USTs were found during the records search.
- **Smythe Tire Service (Map ID #7)** - 624 Broadway, ±1,082 feet northwest of the project site. Identified in several databases including CLEANUPSITES and LUST. The case was opened in 1991 and closed in 1995. No site history was encountered in the database search. (HREC)
- **Halimi Property (Map ID #8)** - 1045 Park Ave, ±1,098 feet east-northeast of the project site. Identified in the CLEANUPSITES and LUST databases. The case involved ongoing unauthorized releases of petroleum products at a facility used as an auto repair shop, auto body and paint shop, dry cleaners and possibly service station. The facility was remediated and the case was closed in 2017. (HREC)
- **Chico Park Avenue Site (Map ID #9)** - 1108 Park Ave, ±1,135 feet east of the project site. Identified in the Brownfields Management System (USBF) database. The site was a service station for ±20 years with USTs containing gasoline abandoned in place with no verification whether releases had occurred. A Phase I environmental assessment was completed in 2012 that described numerous small areas of oil-stained pavement and the possible presence of lead and ACCM on site. Neither the Phase I report nor other documents were discovered during the records search. Neither a Phase II assessment, nor cleanup activities have been performed.¹⁰(REC)
- **Vacant Lot (Map ID #10)** - 625 Chestnut, ±1,172 feet west-northwest of the project site. Identified in the HISTUST database. An empty UST previously containing motor vehicle fuel or waste oil is present at the site. No records of known releases from the historical UST were found during the records search.
- **Texaco SS Main St / George Wieks Texaco (Map ID #11)** - ±1,225 feet north of the project site. Identified in multiple databases, including CLEANUPSITES and LUST. The case was closed in 2005. (HREC)

¹⁰ <https://www.epa.gov/frs/frs-query#facility>

- **Dave's Chico Muffler Service (Map ID #12)** - 545 Broadway, ±1,278 feet south-southeast of the project site. Identified in multiple databases including CLEANUPSITES and LUST. The site was remediated and the case was closed in 2001. (HREC)
- **Former Unocal 76 (Map ID #14)** - 1105 Park Ave, ±1,294 feet east of the project site. Identified in multiple databases including CLEANUPSITES and LUST. The case involved the release of diesel fuel followed by remediation. The case was closed by the CVRWQCB in 2015. (HREC)
- **Varlinski Used Cars (Map ID #14)** - 1177 Park Ave, ±1,304 feet east of the project site. Identified in the HISTUST database. The site contains USTs containing diesel fuel. No records of known releases from the historical USTs were found during the records search.

The records review identified two RECs and ten HRECs within ¼ mile of the project site. Due to the distance of these facilities to the project site, it is unlikely that these facilities have impacted the project site. A review of the remaining facilities in the Radius Report identified a number of environmental cases between ¼ and one mile of the project site. Many of these cases are closed, representing HRECs. The nearest REC beyond the ¼-mile search radius is located ±2,371 feet from the project site. Based on the information presented in the Radius Report, and due to the scope of the open cases and distance to the project site, there are no facilities within the search radius that appear likely to have impacted the project site.

4.2.1 ADDITIONAL DATABASE SEARCHES

On August 13, 2020, CALnc reviewed the State of California's GeoTracker¹¹, EnviroStor¹², and SWIS¹³ websites to identify additional facilities that might have recently been added since GeoSearch updated their databases (database version dates are listed in the Radius Report, Appendix E). No additional facilities were identified within ½ mile of the project site.

CALnc reviewed the State of California's Well Finder website¹⁴ (August 13, 2020) to identify gas, petroleum or geothermal wells in the site vicinity. No operating or abandoned wells were identified within one mile of the project site.

4.2.2 UNLOCATED FACILITIES

GeoSearch identified no records that could not be mapped due to limited or incomplete address information.

4.3 INTERVIEWS

Due to a lack of current published data, CALnc contacted CVRWQCB and DTSC staff by telephone and by email on August 12, 2020, to inquire about the Flowserve facility (Map ID #1 in the Radius Report). Peter McNicholl of the DTSC Cleanup Division in the Sacramento office responded that the site is associated with industrial solvents used to clean pump equipment many decades ago, and possibly with releases into groundwater in relation to the Chico Southwest plume. He opined that the activities at the former Flowserve facility were unlikely to impact the Salem Street bridge replacement project at Little Chico Creek.

¹¹ <http://geotracker.waterboards.ca.gov>

¹² <https://www.envirostor.dtsc.ca.gov/>

¹³ <https://www2.calrecycle.ca.gov/SWFacilities/Directory/>

¹⁴ <https://maps.conservation.ca.gov/doggr/wellfinder/>

5 SITE RECONNAISSANCE

A reconnaissance of the project site was performed on February 6, 2020, by Stephen Carter. The reconnaissance consisted of a walking and driving traverse along Salem Street in the vicinity of the bridge, and included visual observations of the roadway, properties adjacent to the project site, and conditions in the creek. Fencing prevented inspection of the creek bed directly under the bridge and the underside of the bridge. These observations were intended to identify the land uses and activities on adjacent properties, and the presence, or likely presence, of hazardous substances or petroleum products at the project site and on adjacent properties. During site reconnaissance, the following conditions were noted:

- Two-lane, concrete bridge with concrete deck and abutments.
- The bridge components are not painted except at the end posts where gray paint was observed, possibly for graffiti abatement.
- Graffiti on abutments.
- No culverts or indication of directed runoff.
- Asphalt paving on the bridge deck and approach road, no striping.
- Overhead power lines cross the creek on the west side of bridge.
- 3 to 5 feet of clear water was flowing west in the creek channel.
- Riparian vegetation appeared seasonally healthy; no obviously stressed plants or unexplained absence of riparian vegetation observed in the immediate vicinity of bridge.
- No traffic signs or other structures.
- Pole-mounted electrical transformers at the southwest corner of West 9th and Salem and at 968/978 Salem Street.

During the reconnaissance CAInc did not observe evidence of:

- Aboveground or underground storage tanks
- Drums or hazardous materials storage containers
- Stockpiled soil
- Piles of trash/illegal dumping (some trash in the creek)
- Staining of the ground surface
- Tires or batteries
- Medical or drug lab waste
- Mining activity
- Rock outcrops
- Serpentine, ultramafic rocks, or evidence of naturally-occurring asbestos
- Ponds, lagoons, or standing water
- Unusual or suspicious odors

Observations made during the site reconnaissance generally support the research and background data. Photographs from the site reconnaissance are provided in Appendix E.

6 FINDINGS

The purpose of this report is to identify recognized soil or groundwater contamination or hazardous material issues that could impact the project. The assessment identified the following potential hazardous materials issues that should be considered in the planning of project improvements.

6.1 POTENTIAL HAZARDOUS MATERIALS SITES

Based on the records search and site reconnaissance described above, CAInc makes the following observations.

- The project site was not identified in the database records reviewed.
- The records review found two RECs within ¼ mile of the project site, located at distances of ±380 feet (Map ID #1) and ±1,135 feet (Map ID #9) from the project site. RECs within the records search radius were not likely to have impacted the site due to distance between the sites.
- The records review identified ten HRECs within ¼ mile of the project site. The nearest HREC was located ±380 feet from the project site. All of these cases were closed.
- The database records, aerial photographs, and historical topographic maps search did not identify any RECs or historical RECs that have potentially impacted the project site.
- Reconnaissance did not identify any other suspect sites in the project site vicinity.

6.2 GENERAL HAZARDOUS MATERIALS ISSUES

6.2.1 ASBESTOS CONTAINING CONSTRUCTION MATERIAL (ACCM)

There is a potential for asbestos to be present in concrete used for transportation structures (bridge piers, footings, abutments, decks, sidewalks). ACCM, as defined in the California Code of Regulations, Title 8, Section 1529 of the Construction Safety Orders, may also be present in construction materials such as bridge joint seals, bearing pads, shims, deck drains or other less obvious materials such as pipe conduits for utilities.

Under the federal asbestos National Emissions Standards for Hazardous Air Pollutants regulations (NESHAP, 40 CFR Part 61, Subpart M), a Certified Asbestos Consultant (CAC) must make definitive conclusions regarding the presence of ACCM. Prior to demolition or reconstruction, existing structures are required to have an asbestos survey completed to determine the appropriate method of handling and disposal of demolition debris. Written notification to the Air Quality Management District of demolition or renovation operations on structures is required at least 10 business days prior to conducting the work, regardless of the presence or absence of asbestos in the bridge materials.

The project plans identify the demolition of existing concrete bridge components as part of the proposed project. CAInc recommends that these materials be evaluated for the presence of asbestos under the supervision of a CAC.

6.2.2 AERIALY DEPOSITED LEAD (ADL)

Generally, ADL may be an issue on roads which have historically experienced significant traffic volume, particularly where vehicles would be stopping and idling, i.e., at a stop sign or a high congestion area. Leaded gasoline was used from the 1920s through the 1970s. ADL is also a concern in areas adjacent to structures where paint containing lead was used.

The project site is located on Salem Street, a thoroughfare connecting downtown Chico with the adjacent residential neighborhood. The bridge is ±160 feet southeast of West 9th Street (SR 32), a thoroughfare connecting southwest and northeast Chico at the edge of the downtown core. As these roads were utilized for vehicular traffic throughout the period of leaded gasoline usage, we recommend that soil samples be collected prior to demolition to assess if lead is present in soil at concentrations above the hazardous waste threshold.

6.2.3 LEAD-BASED PAINT

Transportation structures are often painted, and this paint has the potential to contain lead at concentrations that may require abatement or special handling. A Certified Lead Inspector/Assessor (CLA) must collect and analyze samples from painted surfaces when the likelihood of flaking, peeling, or paint dust exists. If lead is identified at concentrations above threshold limits, painted surfaces must be disposed of in accordance with Caltrans 2018 Standard Specification Section 14-11.13, Disturbance of Existing Paint Systems on Bridges, and Caltrans 2018 Standard Special Provision 14-11.13. The presence, or likely presence, of lead in the project site requires preparation of a Lead Compliance Plan (Caltrans 2018 Standard Specifications section 7-1.02K(6)(j)(ii), Lead Compliance Plan, and Caltrans 2018 Standard Special Provision 7-1.02K(6)(j)(iii)), and a Health & Safety Plan for workers in accordance with Cal OSHA Title 8, Section 1532.1.

No painted surfaces were identified on the concrete structure to be demolished with the exception of a small amount of gray paint on the end posts, presumably used to cover graffiti. The paint should be tested for lead unless it is known to be lead-free.

6.2.4 AGRICULTURAL CHEMICALS

There is no evidence that would indicate the modern use of agricultural chemicals in the vicinity of the project site. Based on the aerial photos, this area has not been used for agriculture since at least 1937. Assessment of agricultural chemical impact does not appear warranted.

6.2.5 CHEMICALLY TREATED WOOD

Chemically treated wood must be handled as treated wood waste (TWW) and disposed of as hazardous waste. Section 66261.9.5 of DTSC regulations provide alternative management standards (AMS) for treated wood waste. SSP 14-11.14 for TWW is based on AMS regulations. This special standard provision directs the contractor to follow the AMS, including providing training to all personnel that may come in contact with TWW. Training must include, at a minimum, safe handling; sorting and segregating; storage; labeling (including date); and proper disposal methods.

Chemically treated wood was observed at the project site in the form of utility poles. Relocation of treated wood utility poles is generally the responsibility of the utility owner. Should project plans call for the removal of utility poles, the owner would be required to handle and dispose of the poles as TWW.

6.2.6 NATURALLY OCCURRING ASBESTOS (NOA)

The geologic mapping reviewed as part of this study does not indicate ultramafic rocks or rocks suspected to contain NOA are present within the study area. CAInc did not observe rock outcrops or rock fragments that are suspected to contain NOA during site reconnaissance. Although NOA can be associated with faults, no mapped faults are depicted within the study area. The potential for NOA in the study area is considered low and no further study with respect to NOA is warranted.

6.2.7 PETROLEUM HYDROCARBONS

Site reconnaissance did not observe or find direct or indirect evidence of spills or releases of oil or motor vehicle fuel within the project area. Further study with respect to petroleum hydrocarbons is not warranted.

6.2.8 THERMOPLASTIC TRAFFIC STRIPING

Thermoplastic traffic striping may contain heavy metals, including lead and chromium, at concentrations in excess of the hazardous waste thresholds established by the California Code of Regulations, and may produce toxic fumes when heated. Consequently, the traffic striping within the project area should be tested to determine whether hazardous concentrations of heavy metals are present. Alternatively, if the volume of striping material to be removed by grinding or planing is anticipated to be small, it could be assumed to be hazardous waste and disposed of accordingly, at a Class 1 disposal facility. If painted paving material is removed and recycled, testing for heavy metals would not be required.

There was no traffic striping observed on the bridge deck. White striping was observed on the north bridge approach. If project plans call for these markings to be removed by planing or grinding, it should either be assumed that hazardous levels of lead are present in the paint, or the paint should be tested for the presence of lead at concentrations above the hazardous waste threshold. SSP 84-9.03C requires a lead compliance plan even if lead is present at non-hazardous concentrations. If the painted asphalt is removed and recycled without grinding or planing, the painted asphalt does not need to be handled as hazardous waste.

6.2.9 TRANSFORMERS

Polychlorinated biphenyls (PCBs) were used as transformer oil in the United States until 1979 when manufacturing was banned due to concerns about the toxicity of PCBs. Although no longer commercially produced domestically, PCBs may be present in products and materials, including electrical transformers, produced prior to 1979. Overhead utility lines traverse the project site and may need to be relocated. A pole-mounted transformer was observed at the intersection of West 9th Street and Salem Street, ±150 ft northwest of the bridge. The scope of this assessment did not include an inventory of past and present transformers. Identification and remediation of old transformers is the responsibility of the utility owner.

6.2.10 UNKNOWN HAZARDOUS CONDITIONS

In case unknown hazardous conditions are encountered during construction activities, the Caltrans Unknown Hazards Procedure provided in Appendix G should be followed.

6.3 SUMMARY OF FINDINGS

Review of available public records, historical aerial photographs, and historical topographic maps, and a site reconnaissance conducted on February 6, 2020, CALnc did not identify any RECs or HRECs within or adjacent to the project site. Two RECs and ten HRECs were identified within ¼ mile of the project site; however, due to the distance of these facilities from the project site and the closed status of the HRECs, it is unlikely that they have impacted the site.

7 RECOMMENDATIONS

Based on our assessment, CALnc makes the following recommendations to be performed prior to demolition:

- The bridge structure should be evaluated by a Certified Asbestos Consultant for the presence of asbestos.
- Soil samples should be collected to assess if lead is present in soil at concentrations above the hazardous waste threshold. In order to determine the location of soils that may have

been exposed to ADL, sampling should be performed once the construction limits are established and access to the entire site is available.

- The gray paint on the end posts of the bridge should be tested for lead unless it is known to be lead-free.
- Traffic striping should be tested for heavy metal if the striping material will be disturbed, or assume it is hazardous and dispose of at an appropriate disposal facility. If the striping paint will not be removed by grinding or planing, and the painted pavement material will be recycled, recycled material would not need to be handled as hazardous waste.

8 LIMITATIONS

This report summarizes the findings and opinions of CAInc, with regard to the potential for the presence of contamination/hazardous materials within the project area at concentrations likely to warrant mitigation under current statutes and guidelines. Findings and opinions within this report are based on information obtained on given dates, or provided by specified individuals, through record reviews, site review, and related activities. CAInc's information is only as good as the information provided by these sources. Site conditions may change after documented observations have been made. A warrant or guarantee cannot be made that hazardous materials do not exist at the site. To further help reduce risk, an extensive invasive exploration could be completed prior to project implementation.

This report was prepared for the specific use of Mark Thomas and their agents for this project and applies only to the area identified as the project site. CAInc is not responsible for interpretations by others of data presented in this report. This report does not represent a legal opinion. No warranty is expressed or implied. Conclusions in this report are based on professional judgment and experience. Work for this assessment was performed in accordance with generally accepted standards of practice in northern California at the time of the assessment.

The scope of this investigation did not include determining the presence of radon. Identifying endangered species, geologic hazards, archeological sites, or ecologically sensitive areas are also beyond the scope of this report.

The governmental records summary within this report is derived from public records, which are updated on a continual basis. For this reason, it is not advisable to use this information to base a decision after 180 days of the issue date of this report. Conditions at the site can and will change over time. Please contact CAInc to revise this report to reflect new information.

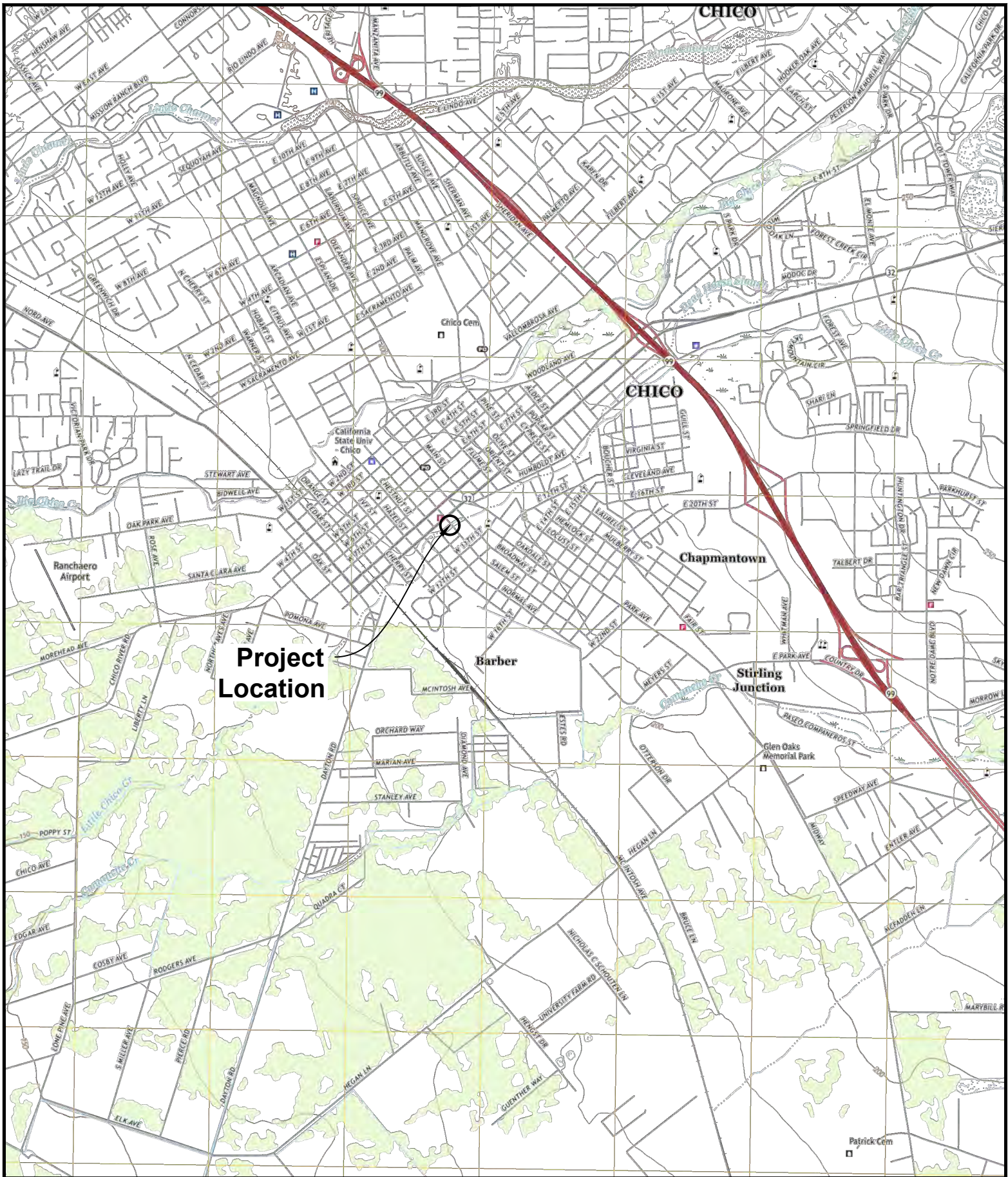
INITIAL SITE ASSESSMENT

Salem Street Bridge Rehabilitation/Replacement Project
Chico, California

December 17, 2020
Project No. 17-382.1

APPENDIX A

Figure 1. Vicinity Map
Figure 2. Project Site Map
Figure 3. Geology Map
Figure 4. Fault Map



North

Source:
USGS 7.5' Topographic Maps, Chico, Butte County,
California, 2018, Scale: 1:24,000

USGS 7.5' Topographic Maps, Richardson Springs,
Butte County, California, 2018, Scale: 1:24,000



Salem Street Bridge Rehabilitation/Replacement

Chico, CA

Figure 1 Vicinity Map

Proj. No: 17-382.1
Scale: 1"=3,000'
Date: 8/4/2020

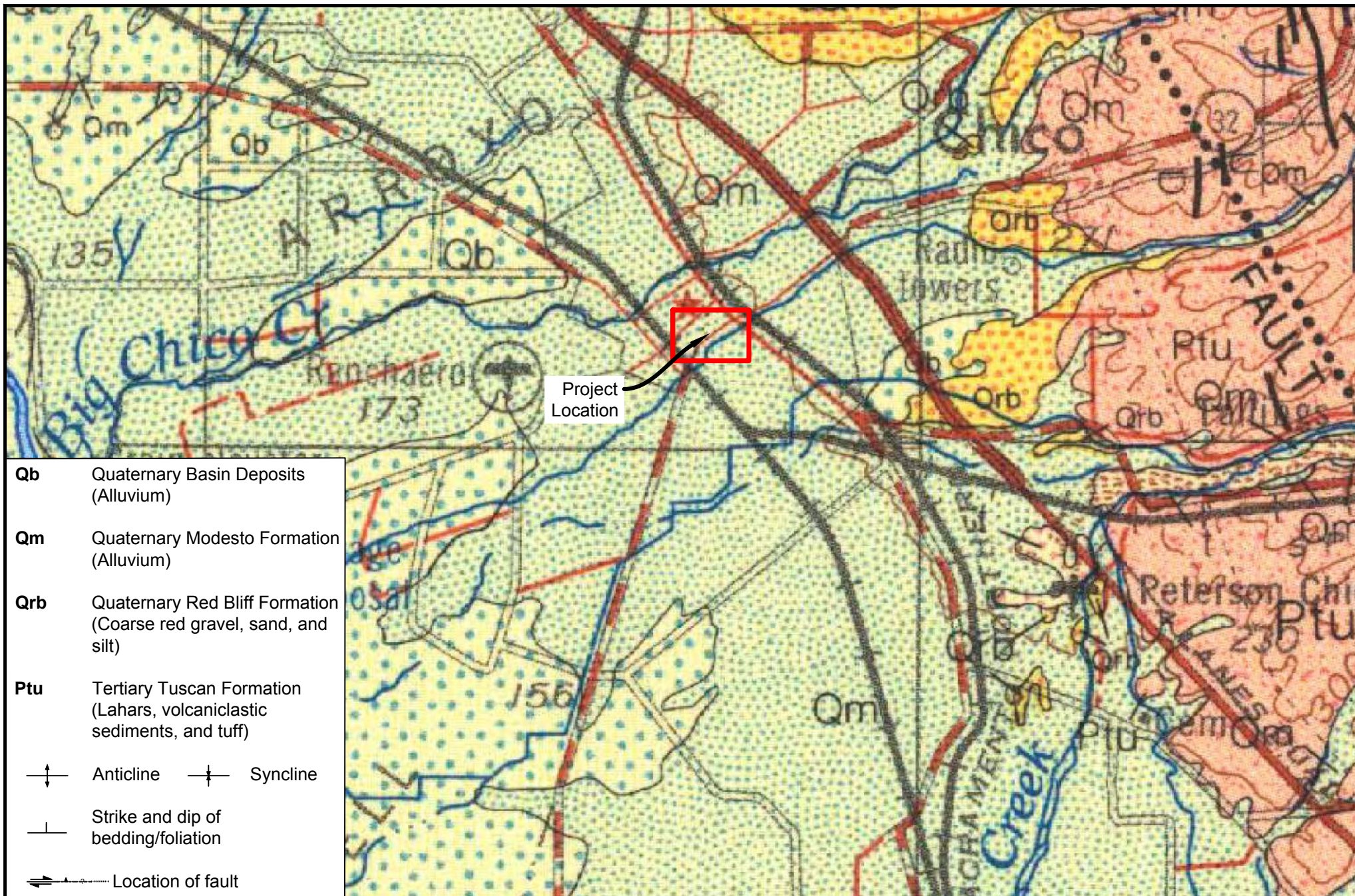


 **Crawford**
& Associates, Inc.
Geotechnical Engineering, Design
and Construction Services

Taber
Since 1954

1100 Corporate Way
Suite 230
Sacramento, CA 95831
(916) 455-4225

Proj. No:	17-382.1
Scale:	1" = 20'
Date:	8/5/2020



North

Source:
Saucedo, G.J., and Wagner, D.L.. Geologic map of the Chico quadrangle. Scale: 1:250,000. California Division of Mines and Geology, 1992.



Salem Street Bridge Rehabilitation/Replacement

Chico, CA

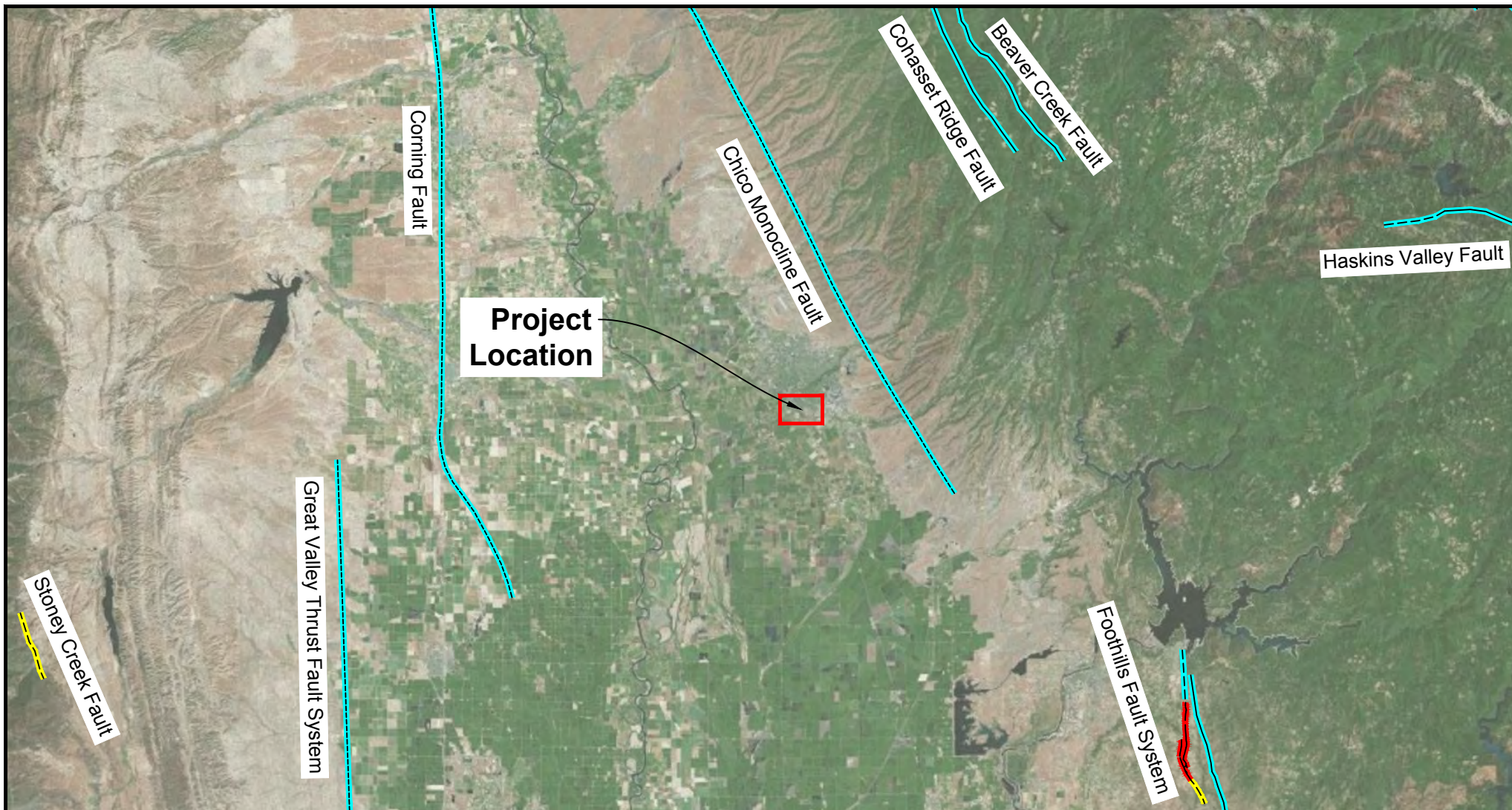
Figure 3

Geology Map

Proj. No: 17-382.1

Scale: 1" = 4,000

Date: 8/19/2020



LEGEND

Quaternary Fault (Age)

- <150 years
- <15,000 years
- <130,000 years

Quaternary Fault (Age)

- <750,000 years
- <1.6 million years

Location

- Well Constrained
- Moderately Constrained
- Inferred



North

Source:
Basemap: AutoCAD Civil3D Geolocation Tool, using Bing Maps

Fault Data: USGS GIS Data



Salem Street Bridge Rehabilitation/Replacement

Chico, CA

Figure 4 Fault Activity Map

Proj. No: 17-382.1
Scale: 1"=40,000'
Date: 8/5/2020

INITIAL SITE ASSESSMENT

Salem Street Bridge Rehabilitation/Replacement Project
Chico, California

December 17, 2020
Project No. 17-382.1

APPENDIX B

GeoSearch Historical Aerial Photographs

Order Number: 147185

Date: May 21, 2020

Historical Aerial Photographs

[NEW: GeoLens by Geosearch](#)

Target Property:

Salem Street Bridge Replacement/Rehabilitation Project

Chico, Butte, California 95928

Prepared For:

Crawford & Associates

Order #: 147185

Job #: 353439

Project #: 17-382.1

Date: 5/21/2020

Target Property Summary

Salem Street Bridge Replacement/Rehabilitation Project

Chico, Butte, California 95928

USGS Quadrangle: **Chico**

Target Property Geometry: **Point**

Target Property Longitude(s)/Latitude(s):

(-121.836300000, 39.723900000)

Aerial Research Summary

<u>Date</u>	<u>Source</u>	<u>Scale</u>	<u>Frame</u>
2018	USDA	1" = 500'	N/A
2016	USDA	1" = 500'	N/A
2014	USDA	1" = 500'	N/A
2012	USDA	1" = 500'	N/A
2010	USDA	1" = 500'	N/A
2009	USDA	1" = 500'	N/A
2006	USDA	1" = 500'	N/A
2005	USDA	1" = 500'	N/A
2004	USDA	1" = 500'	N/A
2003	USDA	1" = 500'	N/A
08/17/1998	USGS	1" = 500'	N/A
06/18/1984	USGS	1" = 500'	127-44
06/26/1980	USGS	1" = 500'	1-18
09/21/1972	CAS	1" = 500'	55
07/29/1969	USGS	1" = 500'	1-114
06/28/1962	CAS	1" = 500'	3-60
06/18/1952	USAF	1" = 500'	7-8
07/09/1947	USGS	1" = 500'	6-176
01/27/1941	USGS	1" = 500'	8-15
09/12/1937	ASCS	1" = 500'	86-61

Disclaimer - The information provided in this report was obtained from a variety of public sources. GeoSearch cannot ensure and makes no warranty or representation as to the accuracy, reliability, quality, errors occurring from data conversion or the customer's interpretation of this report. This report was made by GeoSearch for exclusive use by its clients only. Therefore, this report may not contain sufficient information for other purposes or parties. GeoSearch and its partners, employees, officers and independent contractors cannot be held liable for actual, incidental, consequential, special or exemplary damages suffered by a customer resulting directly or indirectly from any information provided by GeoSearch.



Salem Street Bridge Replacement/Rehabilitation Project
ASCS
09/12/1937

GeoSearch



Salem Street Bridge Replacement/Rehabilitation Project
USGS
01/27/1941

GeoSearch




Salem Street Bridge Replacement/Rehabilitation Project
USGS
07/09/1947

GeoSearch



Salem Street Bridge Replacement/Rehabilitation Project
USAF
06/18/1952

GeoSearch



Salem Street Bridge Replacement/Rehabilitation Project
CAS
06/28/1962

GeoSearch



Salem Street Bridge Replacement/Rehabilitation Project
USGS
07/29/1969

GeoSearch



0 500
feet




Salem Street Bridge Replacement/Rehabilitation Project
CAS
09/21/1972

GeoSearch



Salem Street Bridge Replacement/Rehabilitation Project
USGS
06/26/1980

GeoSearch




Salem Street Bridge Replacement/Rehabilitation Project
USGS
06/18/1984

GeoSearch



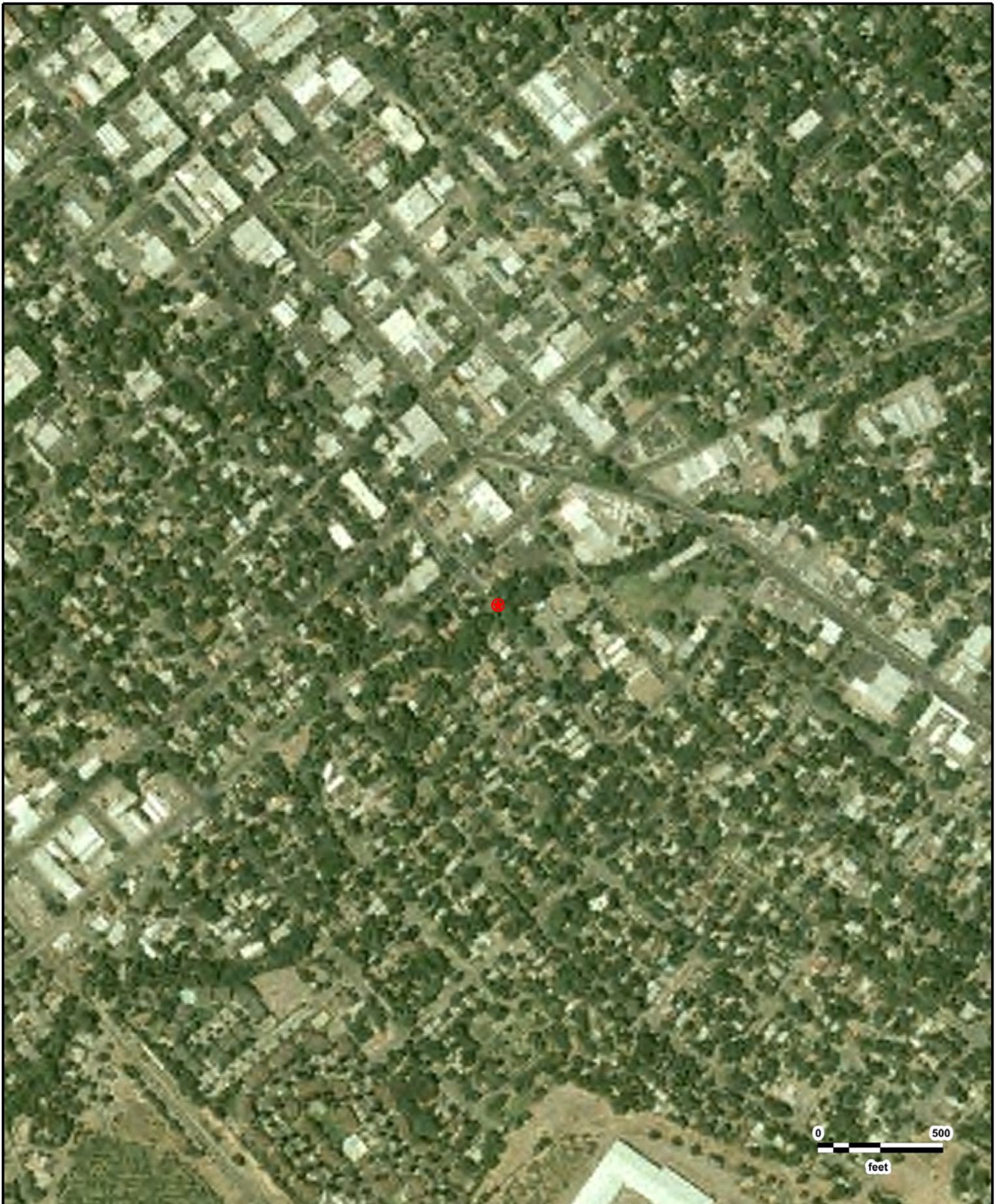
Salem Street Bridge Replacement/Rehabilitation Project
USGS
08/17/1998

GeoSearch



Salem Street Bridge Replacement/Rehabilitation Project
USDA
2003

GeoSearch



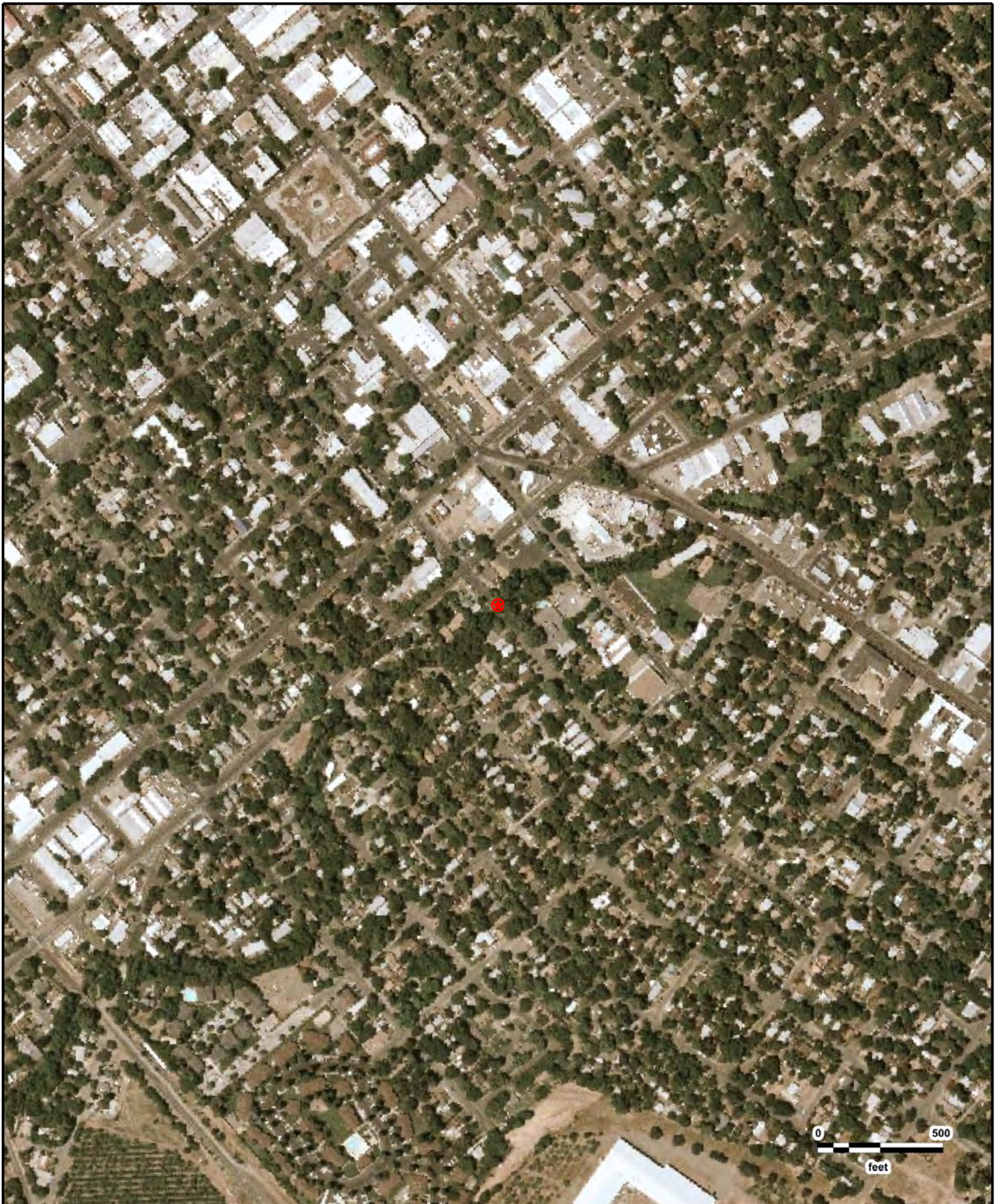
Salem Street Bridge Replacement/Rehabilitation Project
USDA
2004

GeoSearch



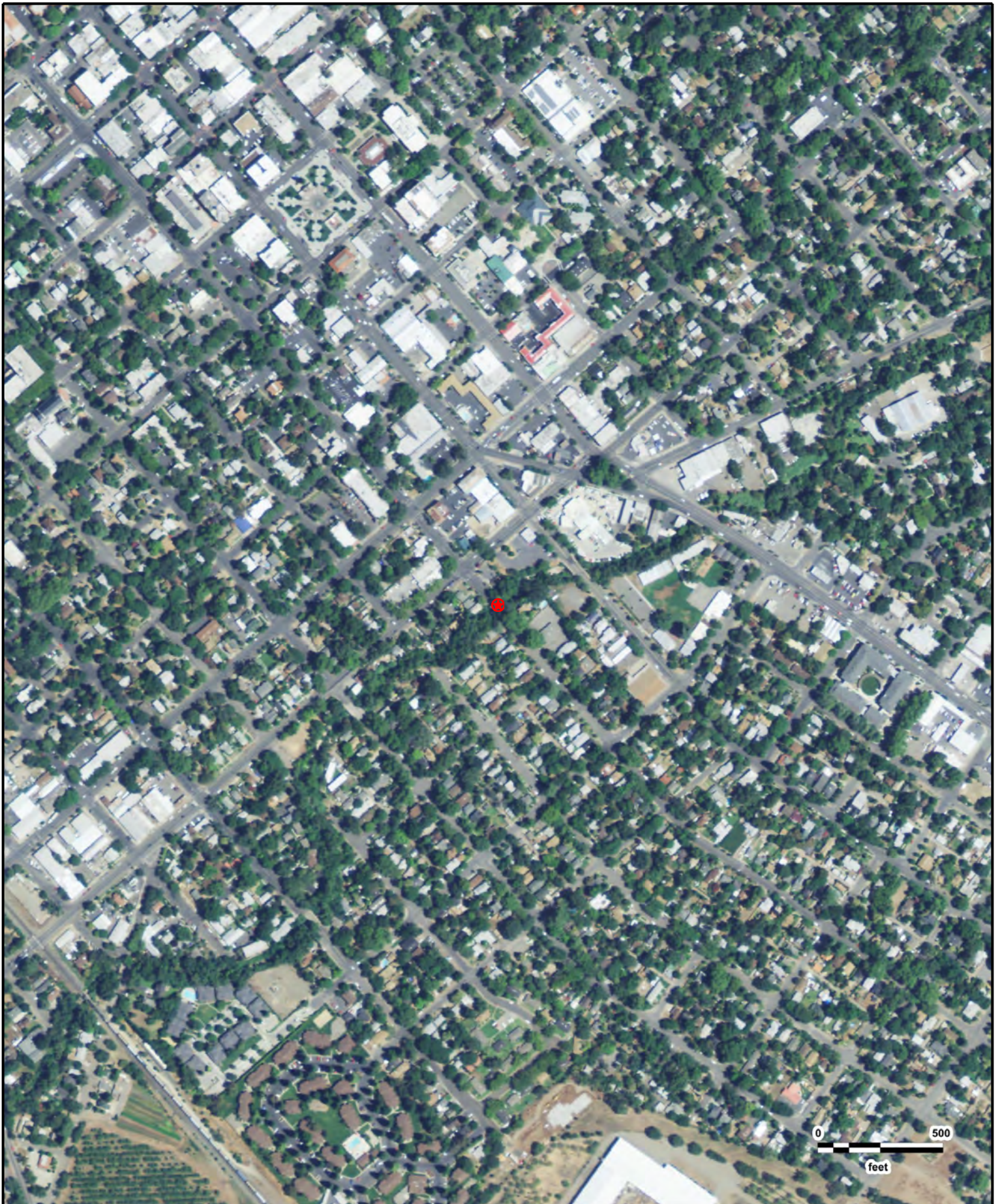
Salem Street Bridge Replacement/Rehabilitation Project
USDA
2005

GeoSearch




Salem Street Bridge Replacement/Rehabilitation Project
USDA
2006

GeoSearch



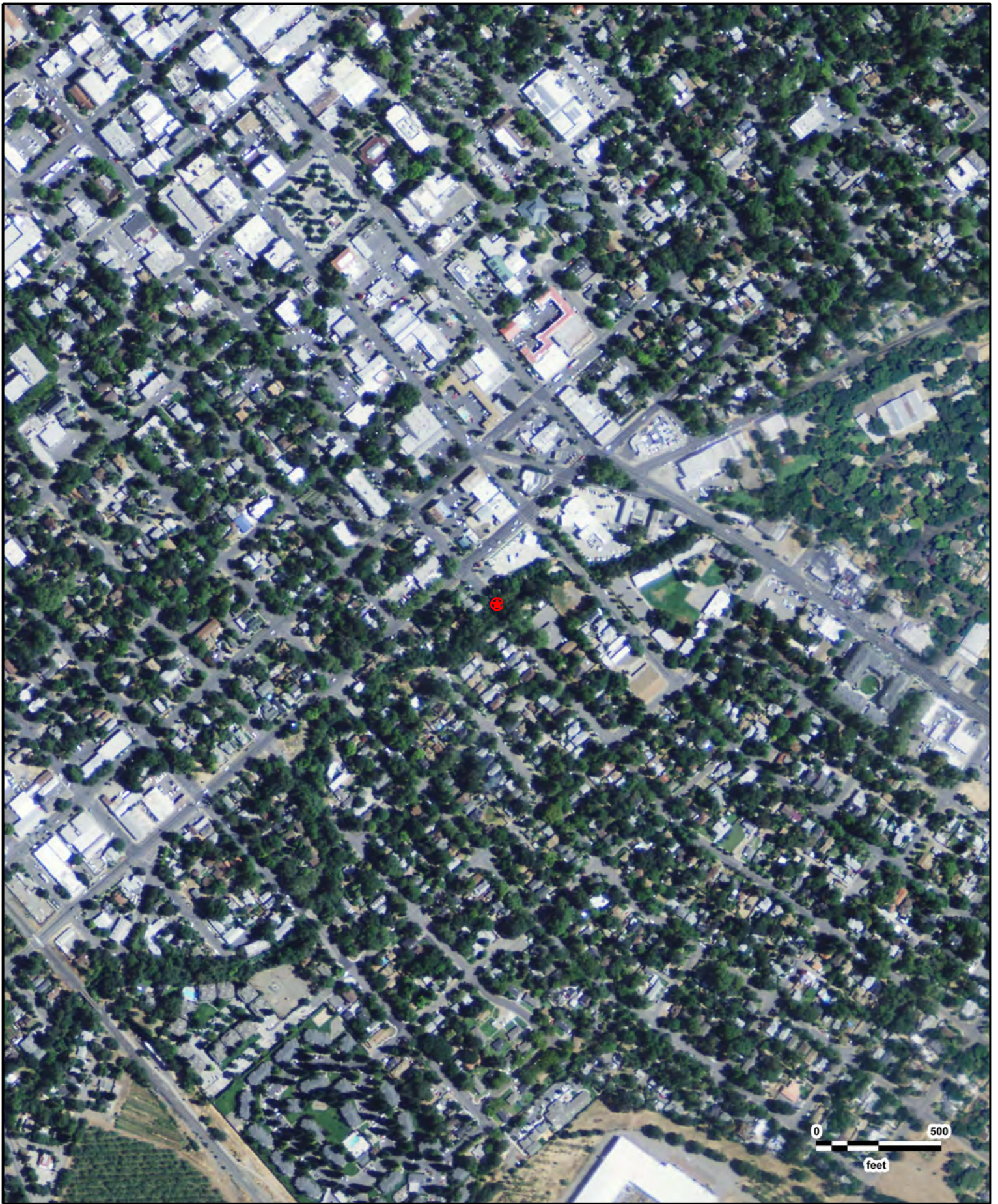
Salem Street Bridge Replacement/Rehabilitation Project
USDA
2009

GeoSearch



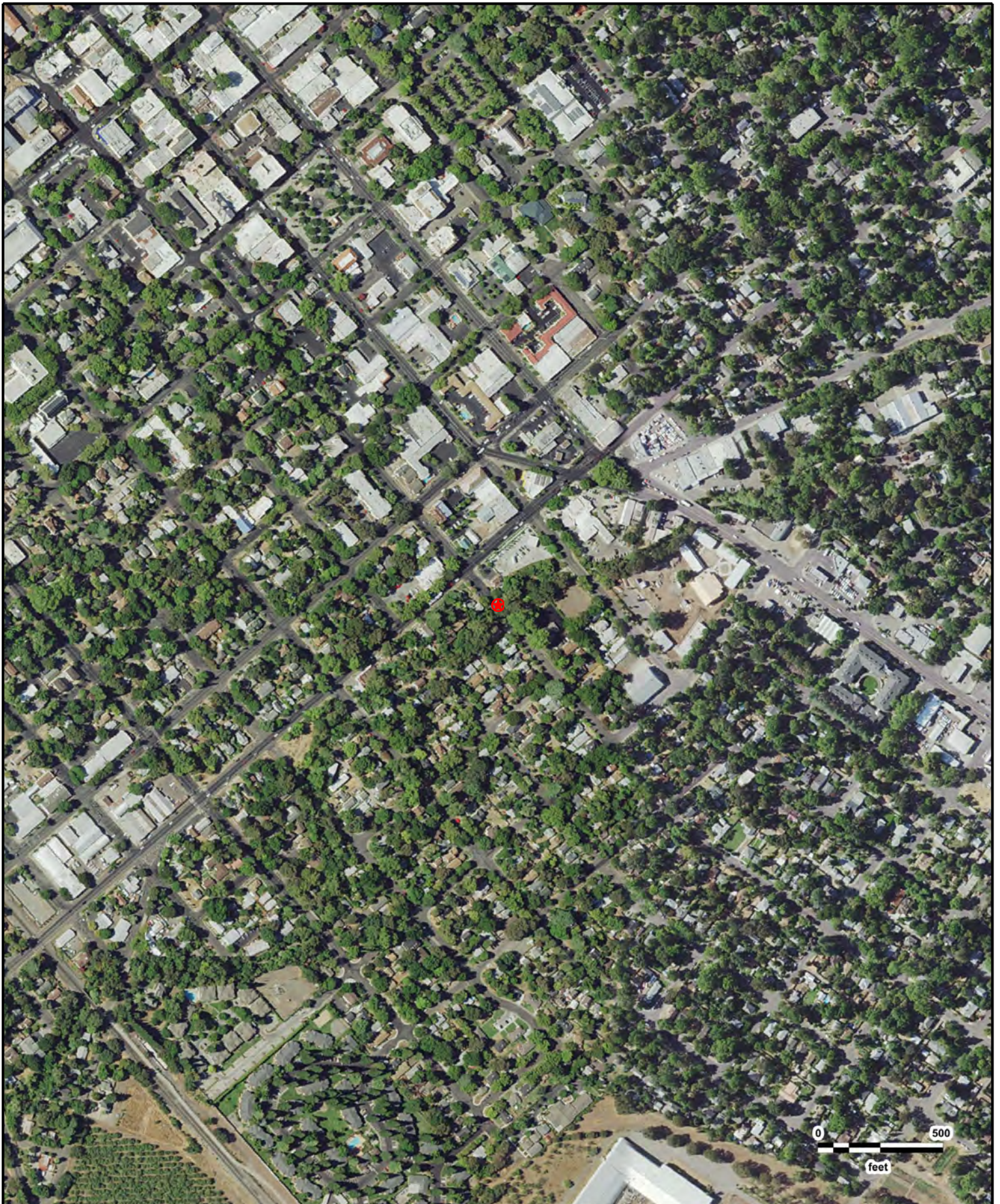
Salem Street Bridge Replacement/Rehabilitation Project
USDA
2010

GeoSearch



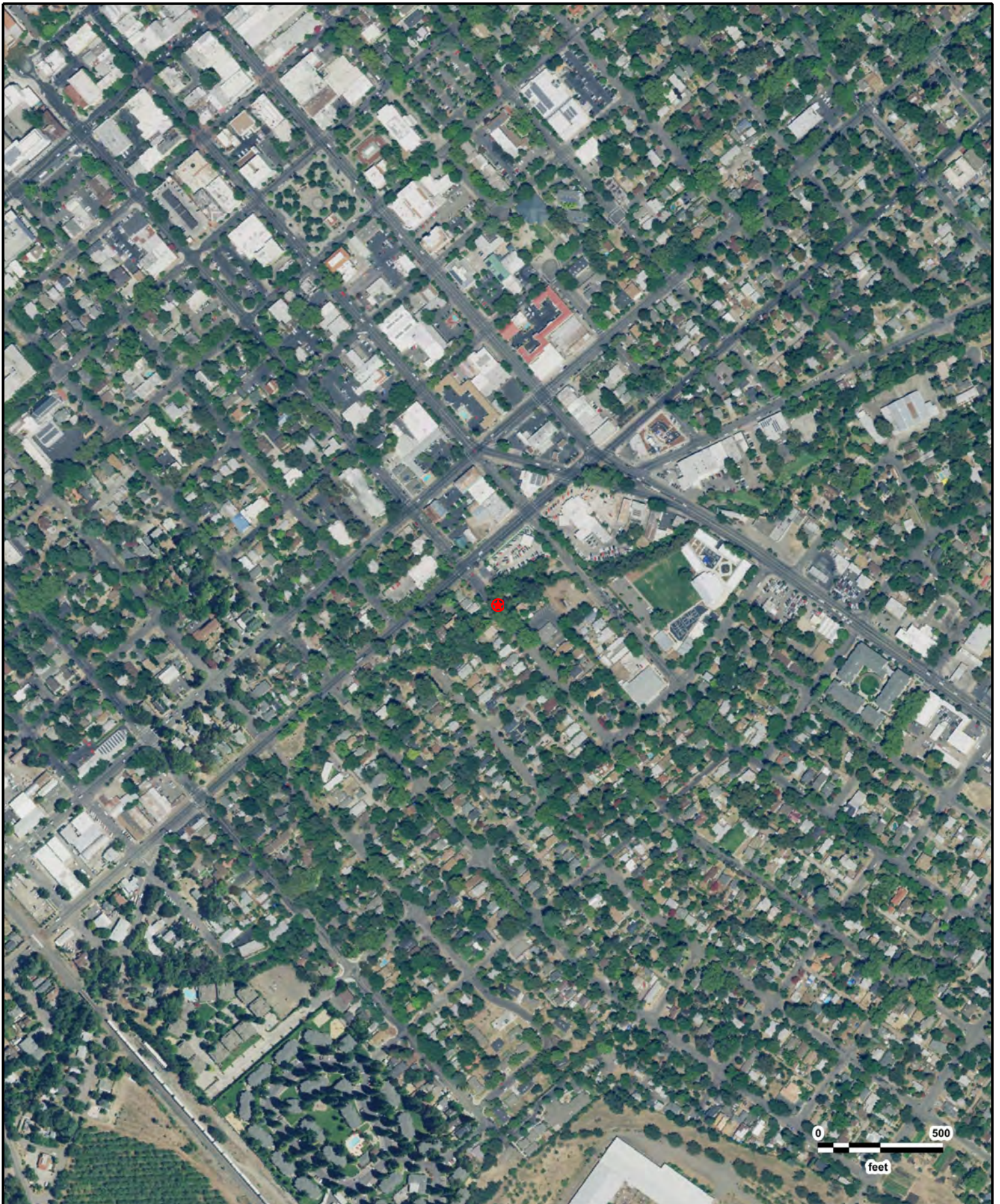
Salem Street Bridge Replacement/Rehabilitation Project
USDA
2012

GeoSearch



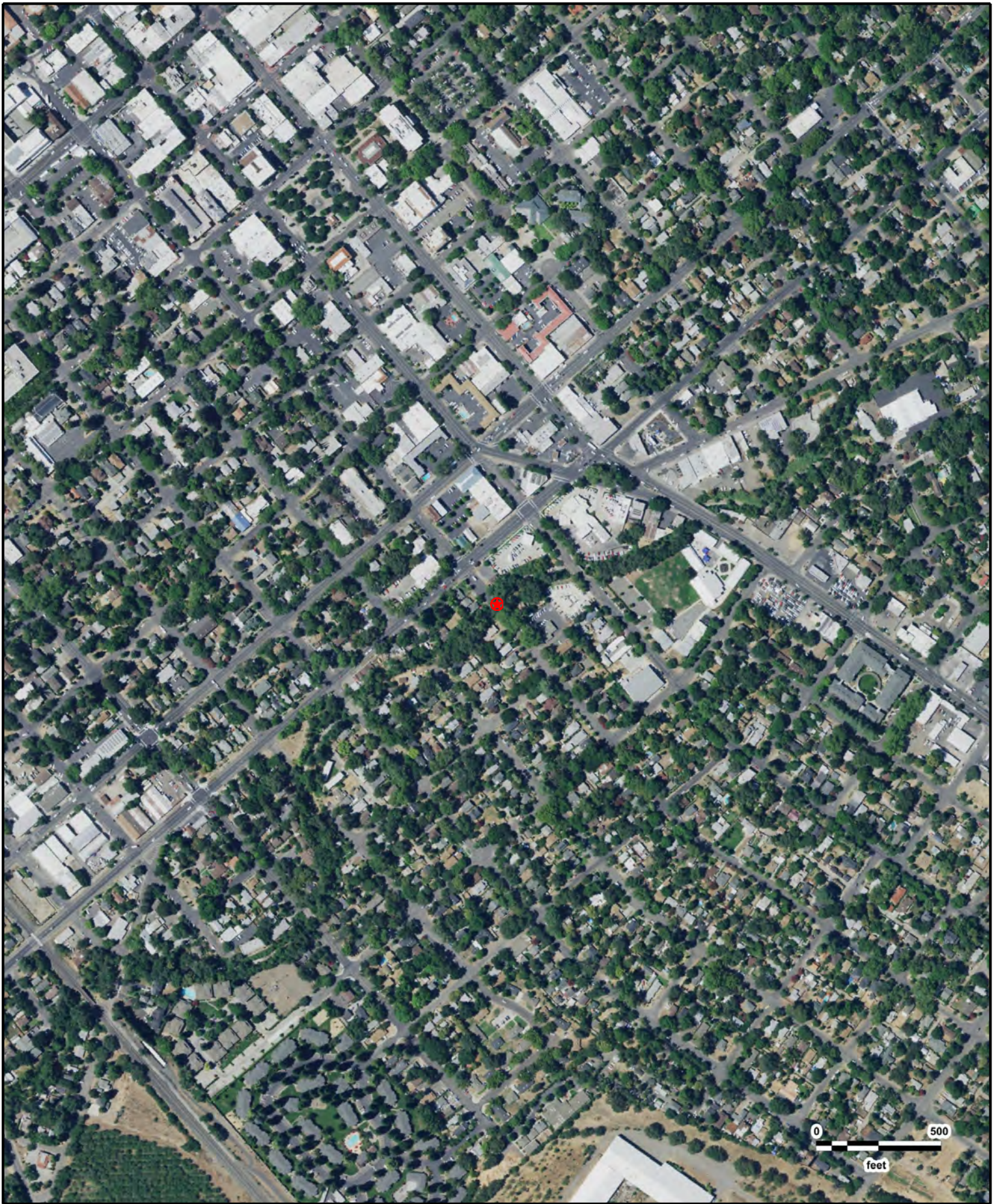
Salem Street Bridge Replacement/Rehabilitation Project
USDA
2014

GeoSearch



Salem Street Bridge Replacement/Rehabilitation Project
USDA
2016

GeoSearch



Salem Street Bridge Replacement/Rehabilitation Project
USDA
2018

GeoSearch

INITIAL SITE ASSESSMENT

Salem Street Bridge Rehabilitation/Replacement Project
Chico, California

December 17, 2020
Project No. 17-382.1

APPENDIX C

GeoSearch Historical Topographic Maps

Order Number: 147185

Date: May 21, 2020

Historical Topographic Maps

[NEW: GeoLens by Geosearch](#)

Target Property:

Salem Street Bridge Replacement/Rehabilitation Project

Chico, Butte, California 95928

Prepared For:

Crawford & Associates

Order #: 147185

Job #: 353438

Project #: 17-382.1

Date: 5/21/2020

Target Property Summary

Salem Street Bridge Replacement/Rehabilitation Project

Chico, Butte, California 95928

USGS Quadrangle: **Chico**

Target Property Geometry: **Point**

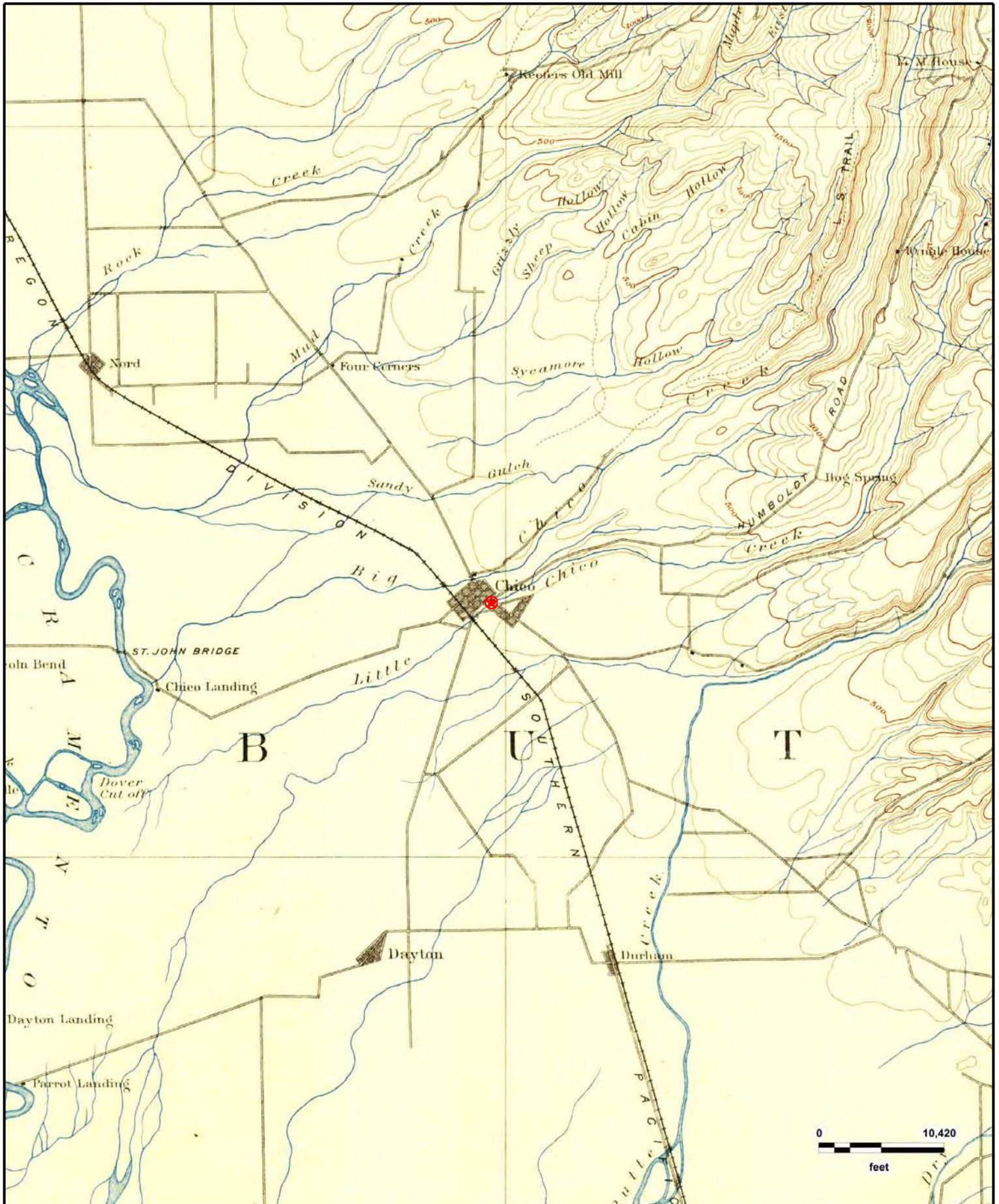
Target Property Longitude(s)/Latitude(s):

(-121.836300000, 39.723900000)

Topographic Map Summary

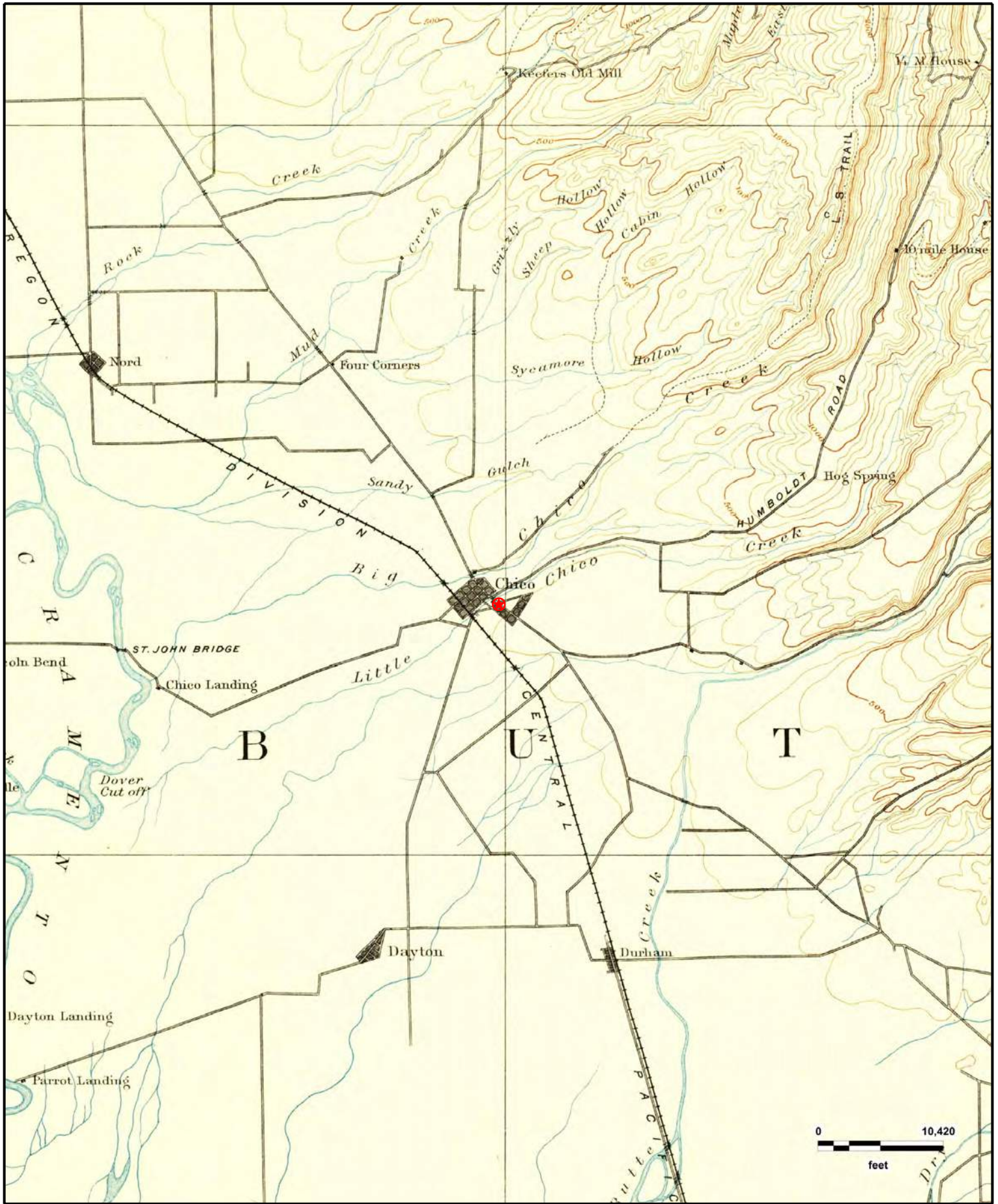
<u>Date</u>	<u>Quadrangle</u>	<u>Scale</u>
2012	CHICO, CA	1" = 2000'
1948 PHOTOREVISED 1978	CHICO, CA	1" = 2000'
1948 PHOTOREVISED 1969	CHICO, CA	1" = 2000'
1949	RICHARDSON SPRINGS, CA	1" = 5208'
	CHICO, CA (1949)	
1948	CHICO, CA	1" = 2000'
1912	KEEFERS, CA (1912)	1" = 2640'
	DURHAM, CA (1912)	
1895	CHICO, CA	1" = 10420'
1893	CHICO, CA	1" = 10420'
1891	CHICO, CA	1" = 10420'

Disclaimer - The information provided in this report was obtained from a variety of public sources. GeoSearch cannot ensure and makes no warranty or representation as to the accuracy, reliability, quality, errors occurring from data conversion or the customer's interpretation of this report. This report was made by GeoSearch for exclusive use by its clients only. Therefore, this report may not contain sufficient information for other purposes or parties. GeoSearch and its partners, employees, officers and independent contractors cannot be held liable for actual, incidental, consequential, special or exemplary damages suffered by a customer resulting directly or indirectly from any information provided by GeoSearch.



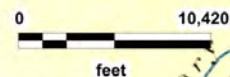
Salem Street Bridge Replacement/Rehabilitation Pro
CHICO, CA (1891)

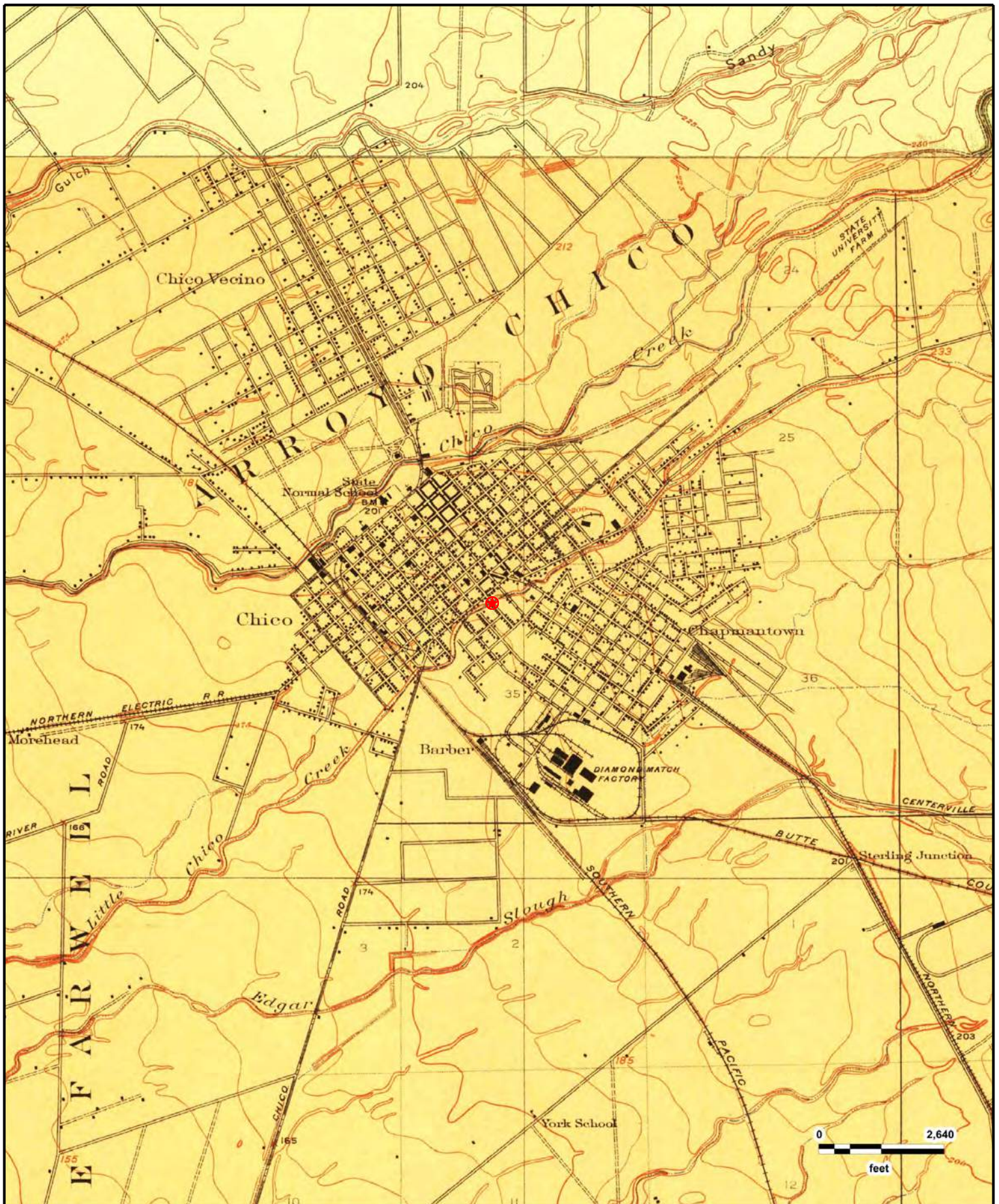
GeoSearch



**Salem Street Bridge Replacement/Rehabilitation Pro
CHICO, CA (1893)**

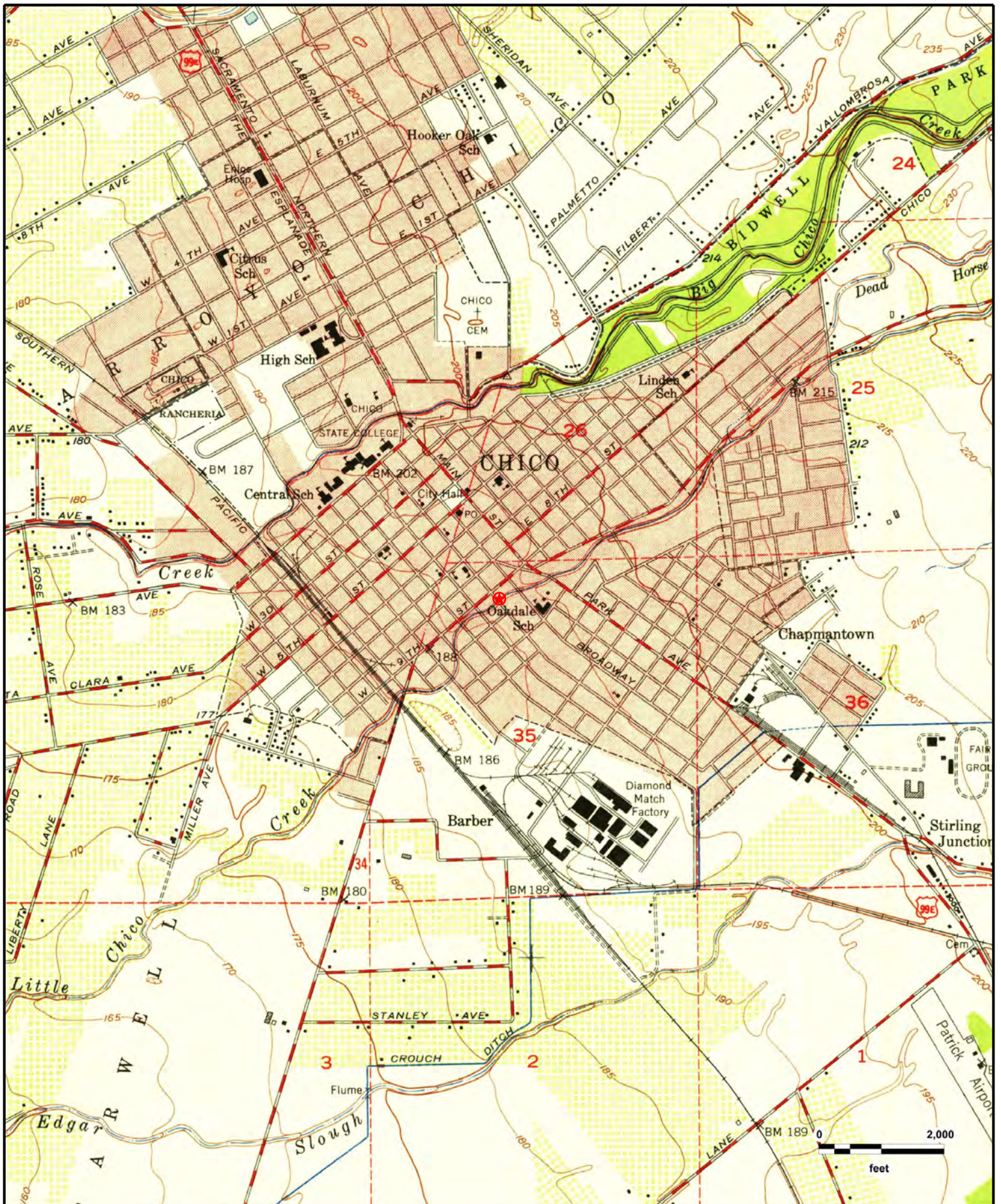






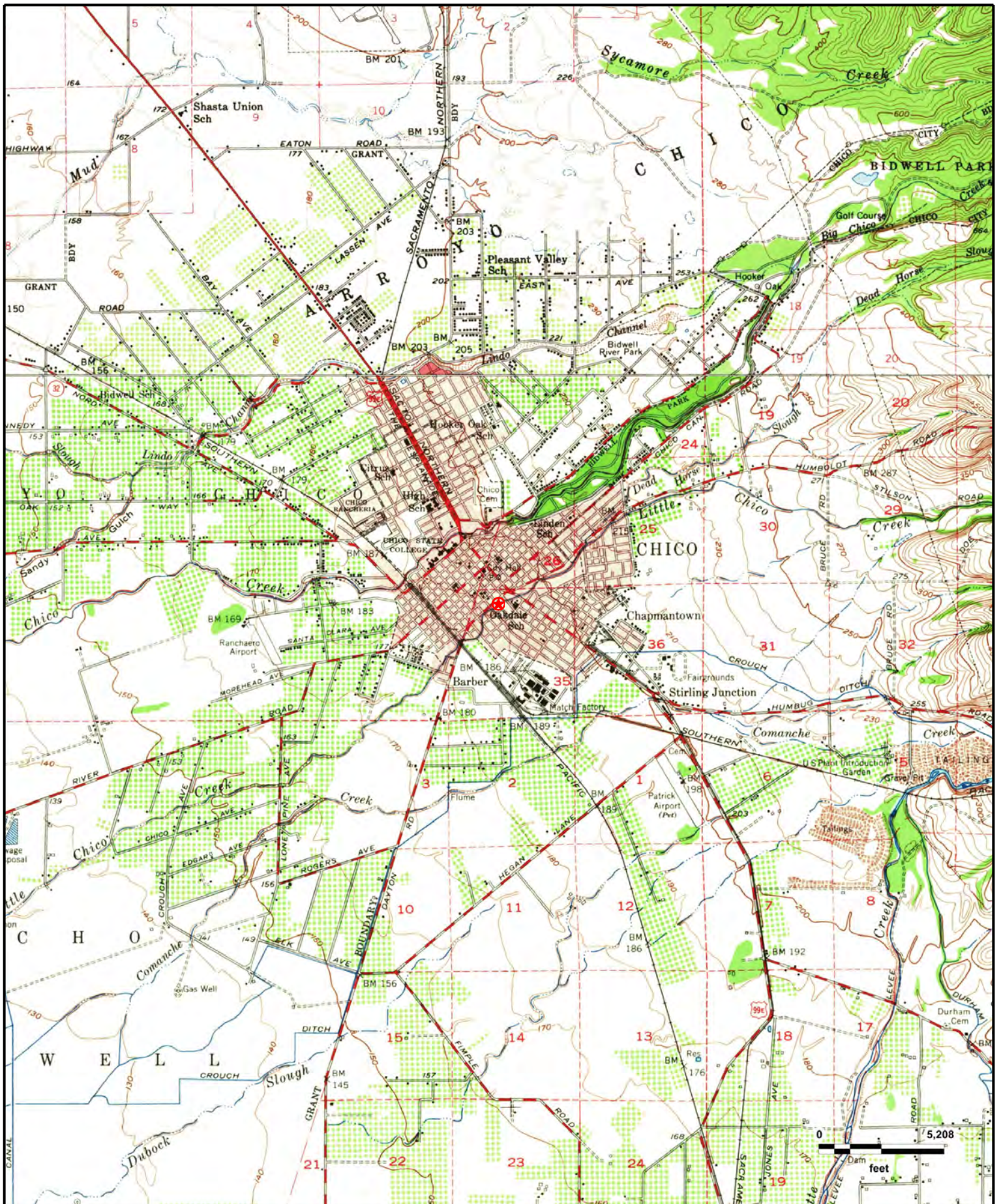
Salem Street Bridge Replacement/Rehabilitation Pro
KEEFERS, CA (1912), DURHAM, CA (1912)

GeoSearch



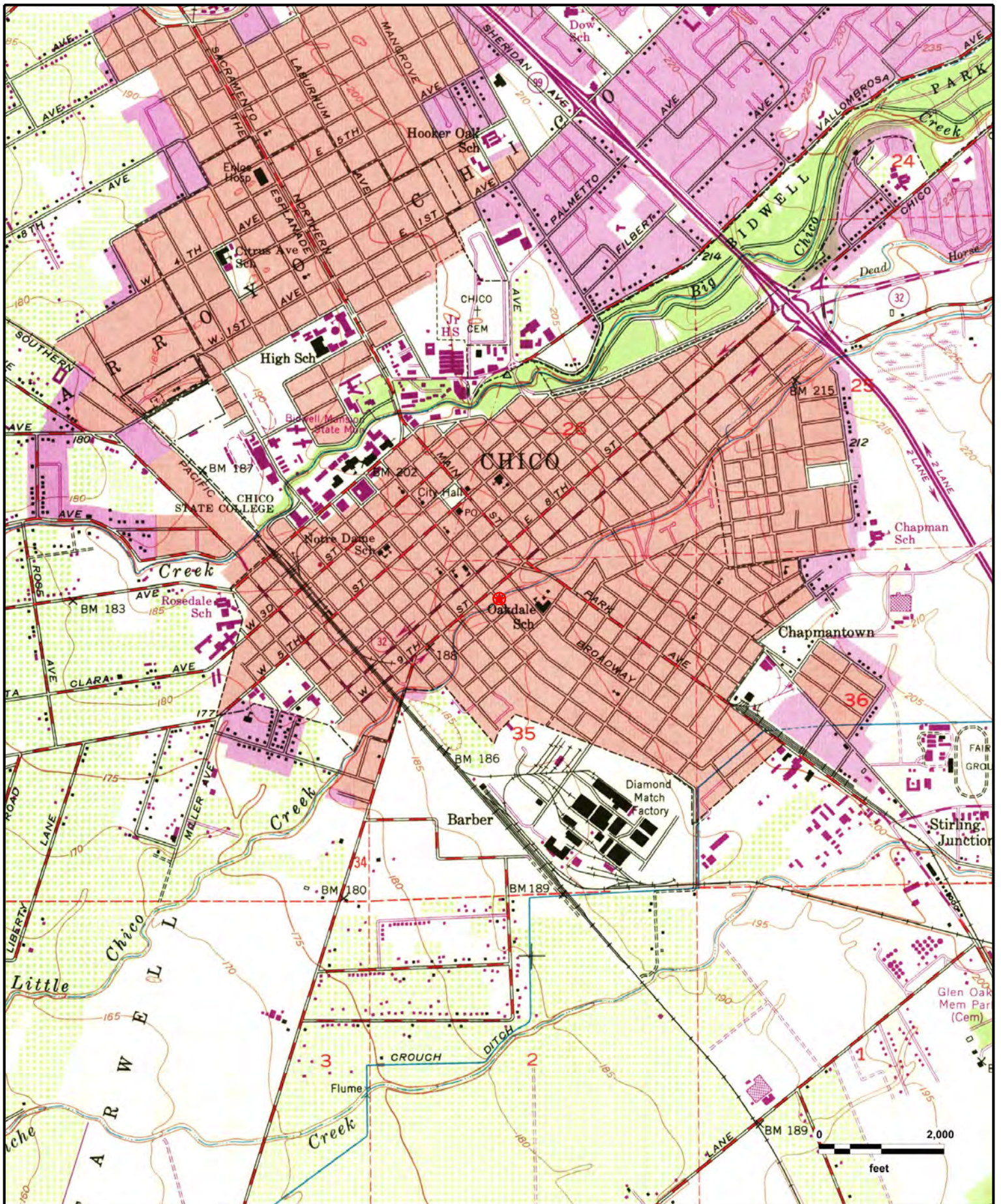
Salem Street Bridge Replacement/Rehabilitation Pro
CHICO, CA (1948)

GeoSearch



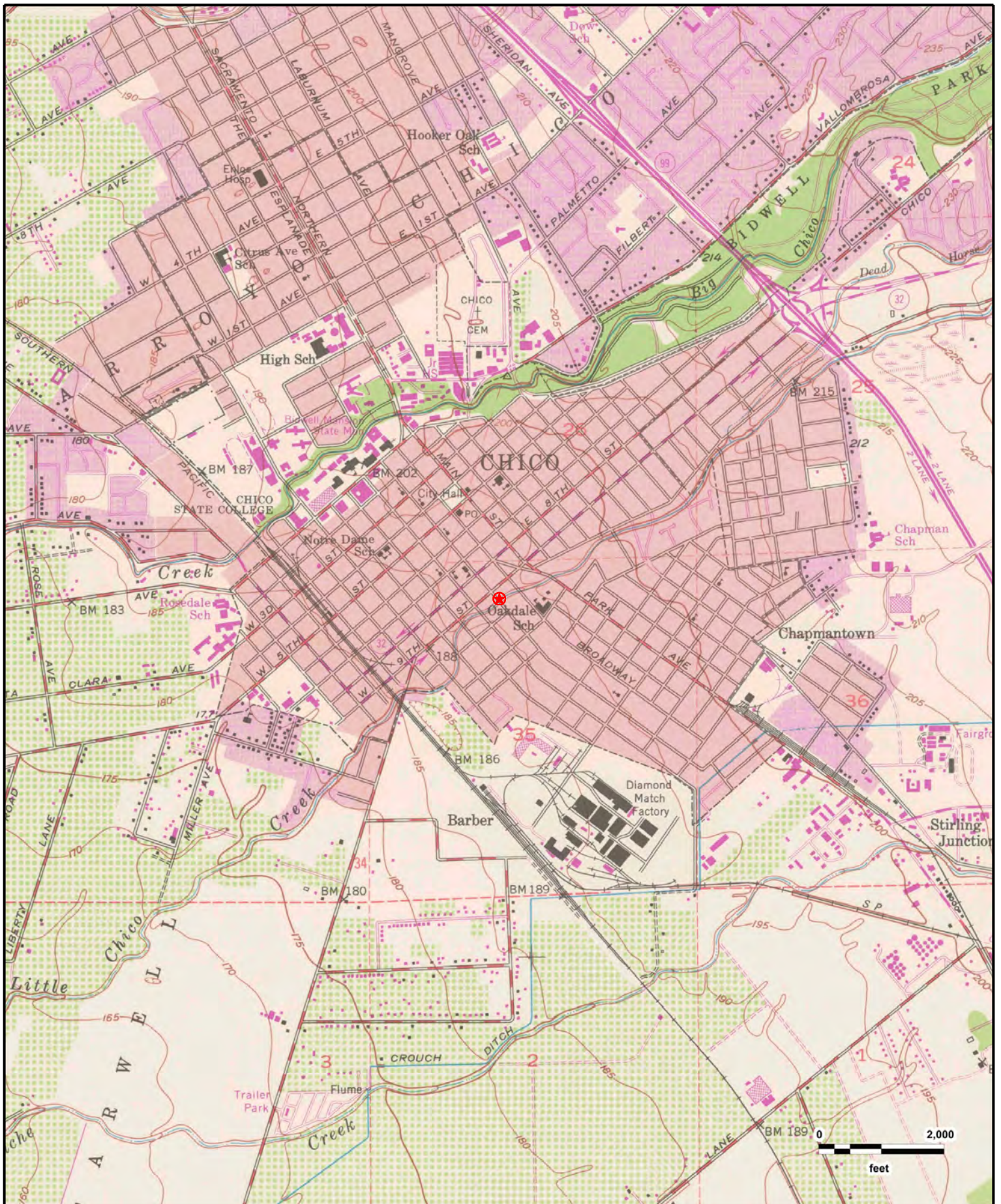
Salem Street Bridge Replacement/Rehabilitation Pro
RICHARDSON SPRINGS, CA (1952), CHICO, CA (1949)

GeoSearch



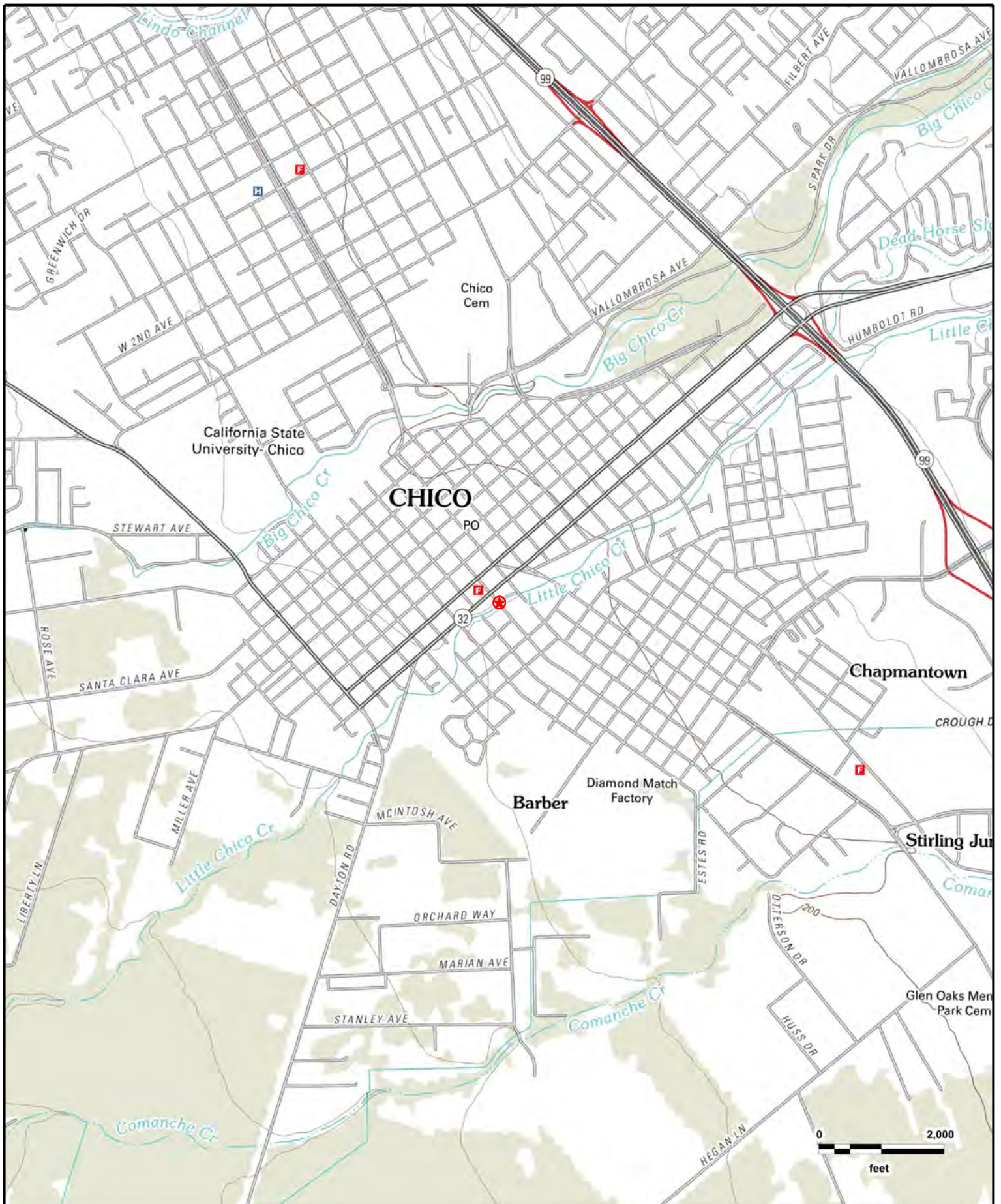
**Salem Street Bridge Replacement/Rehabilitation Pro
CHICO, CA (1969)**

GeoSearch



Salem Street Bridge Replacement/Rehabilitation Pro
CHICO, CA (1978)

GeoSearch



**Salem Street Bridge Replacement/Rehabilitation Pro
CHICO, CA (2012)**

GeoSearch

INITIAL SITE ASSESSMENT

Salem Street Bridge Rehabilitation/Replacement Project
Chico, California

December 17, 2020
Project No. 17-382.1

APPENDIX D

GeoSearch Radius Report

Order Number: 147185

Date: May 20, 2020

Radius Report

[GeoLens by GeoSearch](#)

Target Property:

***Salem Street Bridge Replacement/Rehabilitation Project
Chico, Butte County, California 95928***

Prepared For:

Crawford & Associates

Order #: 147185

Job #: 353437

Project #: 17-382.1

Date: 05/20/2020

Table of Contents

<i>Target Property Summary</i>	1
<i>Database Summary</i>	2
<i>Database Radius Summary</i>	7
<i>Radius Map</i>	12
<i>Ortho Map</i>	14
<i>Topographic Map</i>	15
<i>Located Sites Summary</i>	16
<i>Site Summary By Database</i>	22
<i>Unlocated Sites Summary</i>	181
<i>Environmental Records Definitions</i>	182
<i>Unlocatable Report</i>	See Attachment
<i>Zip Report</i>	See Attachment

Disclaimer

This report was designed by GeoSearch to meet or exceed the records search requirements of the All Appropriate Inquiries Rule (40 CFR § 312.26) and the current version of the ASTM International E1527, Standard Practice for Environmental Site Assessments: Phase I Environmental Site Assessment Process or, if applicable, the custom requirements requested by the entity that ordered this report. The records and databases of records used to compile this report were collected from various federal, state and local governmental entities. It is the goal of GeoSearch to meet or exceed the 40 CFR § 312.26 and E1527 requirements for updating records by using the best available technology. GeoSearch contacts the appropriate governmental entities on a recurring basis. Depending on the frequency with which a record source or database of records is updated by the governmental entity, the data used to prepare this report may be updated monthly, quarterly, semi-annually, or annually.

The information provided in this report was obtained from a variety of public sources. GeoSearch cannot ensure and makes no warranty or representation as to the accuracy, reliability, quality, errors occurring from data conversion or the customer's interpretation of this report. This report was made by GeoSearch for exclusive use by its clients only. Therefore, this report may not contain sufficient information for other purposes or parties. GeoSearch and its partners, employees, officers And independent contractors cannot be held liable For actual, incidental, consequential, special or exemplary damages suffered by a customer resulting directly or indirectly from any information provided by GeoSearch.

Target Property Summary

Target Property Information

*Salem Street Bridge Replacement/Rehabilitation Project
Chico, California 95928*

Coordinates

*Point (-121.83630, 39.723900)
198 feet above sea level*

USGS Quadrangle

Chico, CA

Geographic Coverage Information

County/Parish: Butte (CA)

ZipCode(s):

Chico CA: 95926, 95928

Database Summary

FEDERAL LISTING

Standard Environmental Records

Database	Acronym	Locatable	Unlocatable	Search Radius (miles)
EMERGENCY RESPONSE NOTIFICATION SYSTEM	ERNSCA	0	0	TP/AP
FEDERAL ENGINEERING INSTITUTIONAL CONTROL SITES	EC	0	0	TP/AP
LAND USE CONTROL INFORMATION SYSTEM	LUCIS	0	0	TP/AP
RCRA SITES WITH CONTROLS	RCRASC	0	0	TP/AP
RESOURCE CONSERVATION & RECOVERY ACT - GENERATOR	RCRAGR09	1	0	0.1250
RESOURCE CONSERVATION & RECOVERY ACT - NON-GENERATOR	RCRANGR09	2	0	0.1250
BROWNFIELDS MANAGEMENT SYSTEM	BF	1	0	0.5000
DELISTED NATIONAL PRIORITIES LIST	DNPL	0	0	0.5000
NO LONGER REGULATED RCRA NON-CORRACTS TSD FACILITIES	NLRRCRAT	0	0	0.5000
RESOURCE CONSERVATION & RECOVERY ACT - NON-CORRACTS TREATMENT, STORAGE & DISPOSAL FACILITIES	RCRAT	0	0	0.5000
SUPERFUND ENTERPRISE MANAGEMENT SYSTEM	SEMS	0	0	0.5000
SUPERFUND ENTERPRISE MANAGEMENT SYSTEM ARCHIVED SITE INVENTORY	SEMSARCH	1	0	0.5000
NATIONAL PRIORITIES LIST	NPL	0	0	1.0000
NO LONGER REGULATED RCRA CORRECTIVE ACTION FACILITIES	NLRRCRAC	0	0	1.0000
PROPOSED NATIONAL PRIORITIES LIST	PNPL	0	0	1.0000
RESOURCE CONSERVATION & RECOVERY ACT - CORRECTIVE ACTION FACILITIES	RCRAC	0	0	1.0000
RESOURCE CONSERVATION & RECOVERY ACT - SUBJECT TO CORRECTIVE ACTION FACILITIES	RCRASUBC	0	0	1.0000
SUB-TOTAL		5	0	

Additional Environmental Records

Database	Acronym	Locatable	Unlocatable	Search Radius (miles)
AEROMETRIC INFORMATION RETRIEVAL SYSTEM / AIR FACILITY SUBSYSTEM	AIRSAFS	0	0	TP/AP
BIENNIAL REPORTING SYSTEM	BRS	0	0	TP/AP
CERCLIS LIENS	SFLIENS	0	0	TP/AP
CLANDESTINE DRUG LABORATORY LOCATIONS	CDL	0	0	TP/AP
EPA DOCKET DATA	DOCKETS	0	0	TP/AP
ENFORCEMENT AND COMPLIANCE HISTORY INFORMATION	ECHOR09	0	0	TP/AP
FACILITY REGISTRY SYSTEM	FRSCA	0	0	TP/AP

Database Summary

Database	Acronym	Locatable	Unlocatable	Search Radius (miles)
HAZARDOUS MATERIALS INCIDENT REPORTING SYSTEM	HMIRSR09	0	0	TP/AP
HAZARDOUS WASTE COMPLIANCE DOCKET FACILITIES	HWCD	0	0	TP/AP
INTEGRATED COMPLIANCE INFORMATION SYSTEM (FORMERLY DOCKETS)	ICIS	0	0	TP/AP
INTEGRATED COMPLIANCE INFORMATION SYSTEM NATIONAL POLLUTANT DISCHARGE ELIMINATION SYSTEM	ICISNPDES	0	0	TP/AP
MATERIAL LICENSING TRACKING SYSTEM	MLTS	0	0	TP/AP
NATIONAL POLLUTANT DISCHARGE ELIMINATION SYSTEM	NPDESR09	0	0	TP/AP
PCB ACTIVITY DATABASE SYSTEM	PADS	0	0	TP/AP
PERMIT COMPLIANCE SYSTEM	PCSR09	0	0	TP/AP
SEMS LIEN ON PROPERTY	SEMSLIENS	0	0	TP/AP
SSEHRI PFAS CONTAMINATION SITES	SSEHRIPFAS	0	0	TP/AP
SECTION SEVEN TRACKING SYSTEM	SSTS	0	0	TP/AP
TOXIC SUBSTANCE CONTROL ACT INVENTORY	TSCA	0	0	TP/AP
TOXICS RELEASE INVENTORY	TRI	0	0	TP/AP
ALTERNATIVE FUELING STATIONS	ALTFUELS	1	0	0.2500
FEMA OWNED STORAGE TANKS	FEMAUST	0	0	0.2500
HISTORICAL GAS STATIONS	HISTPST	0	0	0.2500
INTEGRATED COMPLIANCE INFORMATION SYSTEM DRYCLEANERS	ICISCLEANERS	0	0	0.2500
MINE SAFETY AND HEALTH ADMINISTRATION MASTER INDEX FILE	MSHA	0	0	0.2500
MINERAL RESOURCE DATA SYSTEM	MRDS	0	0	0.2500
OPEN DUMP INVENTORY	ODI	0	0	0.5000
SURFACE MINING CONTROL AND RECLAMATION ACT SITES	SMCRA	0	0	0.5000
URANIUM MILL TAILINGS RADIATION CONTROL ACT SITES	USUMTRCA	0	0	0.5000
DEPARTMENT OF DEFENSE SITES	DOD	0	0	1.0000
FORMER MILITARY NIKE MISSILE SITES	NMS	0	0	1.0000
FORMERLY USED DEFENSE SITES	FUDS	0	0	1.0000
FORMERLY UTILIZED SITES REMEDIAL ACTION PROGRAM	FUSRAP	0	0	1.0000
RECORD OF DECISION SYSTEM	RODS	0	0	1.0000
SUB-TOTAL		1	0	

Database Summary

STATE (CA) LISTING

Standard Environmental Records

Database	Acronym	Locatable	Unlocatable	Search Radius (miles)
DTSC DEED RESTRICTIONS	DTSCDR	0	0	TP/AP
ABOVE GROUND STORAGE TANKS	ABST	0	0	0.2500
ABOVEGROUND STORAGE TANKS PRIOR TO JANUARY 2008	AST2007	0	0	0.2500
HISTORICAL UNDERGROUND STORAGE TANKS	HISTUST	13	0	0.2500
STATEWIDE ENVIRONMENTAL EVALUATION AND PLANNING SYSTEM	SWEEPS	19	0	0.2500
UNDERGROUND STORAGE TANKS	USTCUPA	2	0	0.2500
BROWNFIELD SITES	BF	0	0	0.5000
CALSITES DATABASE	CALSITES	2	0	0.5000
GEOTRACKER CLEANUP SITES	CLEANUPSITES	18	0	0.5000
LEAKING UNDERGROUND STORAGE TANKS	LUST	17	0	0.5000
SOLID WASTE INFORMATION SYSTEM SITES	SWIS	0	0	0.5000
VOLUNTARY CLEANUP PROGRAM	VCP	0	0	0.5000
ENVIROSTOR CLEANUP SITES	ENVIROSTOR	11	0	1.0000
ENVIROSTOR PERMITTED AND CORRECTIVE ACTION SITES	ENVIROSTORPCA	1	0	1.0000
SUB-TOTAL		83	0	

Additional Environmental Records

Database	Acronym	Locatable	Unlocatable	Search Radius (miles)
CALIFORNIA HAZARDOUS MATERIAL INCIDENT REPORT SYSTEM	CHMIRS	0	0	TP/AP
CLANDESTINE DRUG LABS	CDL	0	0	TP/AP
EMISSIONS INVENTORY DATA	EMI	0	0	TP/AP
HAZARDOUS WASTE TANNER SUMMARY	HWTS	0	0	TP/AP
LAND DISPOSAL SITES	LDS	0	0	TP/AP
MILITARY CLEANUP SITES	MCS	0	0	TP/AP
NATIONAL POLLUTANT DISCHARGE ELIMINATION SYSTEM FACILITIES	NPDES	0	0	TP/AP
RECORDED ENVIRONMENTAL CLEANUP LIENS	LIENS	0	0	TP/AP
CALIFORNIA MEDICAL WASTE MANAGEMENT PROGRAM FACILITY LIST	MWMP	0	0	0.2500
DTSC REGISTERED HAZARDOUS WASTE TRANSPORTERS	DTSCHWT	0	0	0.2500
DRY CLEANER FACILITIES	CLEANER	1	0	0.2500
MINES LISTING	MINES	0	0	0.2500

Database Summary

Database	Acronym	Locatable	Unlocatable	Search Radius (miles)
SPILLS, LEAKS, INVESTIGATION & CLEANUP RECOVERY LISTING	SLIC	1	0	0.2500
CORTESE LIST	CORTESE	1	0	0.5000
EXPEDITED REMOVAL ACTION PROGRAM SITES	ERAP	0	0	0.5000
HISTORICAL CORTESE LIST	HISTCORTESE	11	0	0.5000
LISTING OF CERTIFIED DROPOFF, COLLECTION, AND COMMUNITY SERVICE PROGRAMS	DROP	3	0	0.5000
LISTING OF CERTIFIED PROCESSORS	PROC	0	0	0.5000
NO FURTHER ACTION DETERMINATION	NFA	0	0	0.5000
RECYCLING CENTERS	SWRCY	0	0	0.5000
REFERRED TO ANOTHER LOCAL OR STATE AGENCY	REF	2	0	0.5000
SITES NEEDING FURTHER EVALUATION	NFE	0	0	0.5000
WASTE MANAGEMENT UNIT DATABASE	WMUDS	0	0	0.5000
TOXIC PITS CLEANUP ACT SITES	TOXPITS	0	0	1.0000
SUB-TOTAL		19	0	

Database Summary

TRIBAL LISTING

Standard Environmental Records

Database	Acronym	Locatable	Unlocatable	Search Radius (miles)
UNDERGROUND STORAGE TANKS ON TRIBAL LANDS	USTR09	0	0	0.2500
ILLEGAL DUMP SITES ON THE TORRES MARTINEZ RESERVATION	TORRESDUMPSITES	0	0	0.5000
LEAKING UNDERGROUND STORAGE TANKS ON TRIBAL LANDS	LUSTR09	0	0	0.5000
OPEN DUMP INVENTORY ON TRIBAL LANDS	ODINDIAN	0	0	0.5000
SUB-TOTAL		0	0	

Additional Environmental Records

Database	Acronym	Locatable	Unlocatable	Search Radius (miles)
INDIAN RESERVATIONS	INDIANRES	1	0	1.0000
SUB-TOTAL		1	0	
TOTAL		109	0	

Database Radius Summary

FEDERAL LISTING

Standard environmental records are displayed in **bold**.

Acronym	Search Radius (miles)	TP/AP (0 - 0.02)	1/8 Mile (> TP/AP)	1/4 Mile (> 1/8)	1/2 Mile (> 1/4)	1 Mile (> 1/2)	> 1 Mile	Total
AIRSAFS	0.0200	0	NS	NS	NS	NS	NS	0
BRS	0.0200	0	NS	NS	NS	NS	NS	0
CDL	0.0200	0	NS	NS	NS	NS	NS	0
DOCKETS	0.0200	0	NS	NS	NS	NS	NS	0
EC	0.0200	0	NS	NS	NS	NS	NS	0
ECHOR09	0.0200	0	NS	NS	NS	NS	NS	0
ERNSCA	0.0200	0	NS	NS	NS	NS	NS	0
FRSCA	0.0200	0	NS	NS	NS	NS	NS	0
HMIRSR09	0.0200	0	NS	NS	NS	NS	NS	0
HWCD	0.0200	0	NS	NS	NS	NS	NS	0
ICIS	0.0200	0	NS	NS	NS	NS	NS	0
ICISNPDES	0.0200	0	NS	NS	NS	NS	NS	0
LUCIS	0.0200	0	NS	NS	NS	NS	NS	0
MLTS	0.0200	0	NS	NS	NS	NS	NS	0
NPDES09	0.0200	0	NS	NS	NS	NS	NS	0
PADS	0.0200	0	NS	NS	NS	NS	NS	0
PCSR09	0.0200	0	NS	NS	NS	NS	NS	0
RCRASC	0.0200	0	NS	NS	NS	NS	NS	0
SEMSLIENS	0.0200	0	NS	NS	NS	NS	NS	0
SFLIENS	0.0200	0	NS	NS	NS	NS	NS	0
SSEHRIPFAS	0.0200	0	NS	NS	NS	NS	NS	0
SSTS	0.0200	0	NS	NS	NS	NS	NS	0
TRI	0.0200	0	NS	NS	NS	NS	NS	0
TSCA	0.0200	0	NS	NS	NS	NS	NS	0
RCRAGR09	0.1250	0	1	NS	NS	NS	NS	1
RCRANGR09	0.1250	0	2	NS	NS	NS	NS	2
ALTFUELS	0.2500	0	1	0	NS	NS	NS	1
FEMAUST	0.2500	0	0	0	NS	NS	NS	0
HISTPST	0.2500	0	0	0	NS	NS	NS	0
ICISCLEANERS	0.2500	0	0	0	NS	NS	NS	0
MRDS	0.2500	0	0	0	NS	NS	NS	0
MSHA	0.2500	0	0	0	NS	NS	NS	0
BF	0.5000	0	0	1	0	NS	NS	1
DNPL	0.5000	0	0	0	0	NS	NS	0
NLRRCRAT	0.5000	0	0	0	0	NS	NS	0

Database Radius Summary

Acronym	Search Radius (miles)	TP/AP (0 - 0.02)	1/8 Mile (> TP/AP)	1/4 Mile (> 1/8)	1/2 Mile (> 1/4)	1 Mile (> 1/2)	> 1 Mile	Total
ODI	0.5000	0	0	0	0	NS	NS	0
RCRAT	0.5000	0	0	0	0	NS	NS	0
SEMS	0.5000	0	0	0	0	NS	NS	0
SEMSARCH	0.5000	0	0	0	1	NS	NS	1
SMCRA	0.5000	0	0	0	0	NS	NS	0
USUMTRCA	0.5000	0	0	0	0	NS	NS	0
DOD	1.0000	0	0	0	0	0	NS	0
FUDS	1.0000	0	0	0	0	0	NS	0
FUSRAP	1.0000	0	0	0	0	0	NS	0
NLRRCRAC	1.0000	0	0	0	0	0	NS	0
NMS	1.0000	0	0	0	0	0	NS	0
NPL	1.0000	0	0	0	0	0	NS	0
PNPL	1.0000	0	0	0	0	0	NS	0
RCRAC	1.0000	0	0	0	0	0	NS	0
RCRASUBC	1.0000	0	0	0	0	0	NS	0
RODS	1.0000	0	0	0	0	0	NS	0
SUB-TOTAL		0	4	1	1	0	0	6

Database Radius Summary

STATE (CA) LISTING

Standard environmental records are displayed in **bold**.

Acronym	Search Radius (miles)	TP/AP (0 - 0.02)	1/8 Mile (> TP/AP)	1/4 Mile (> 1/8)	1/2 Mile (> 1/4)	1 Mile (> 1/2)	> 1 Mile	Total
CDL	0.0200	0	NS	NS	NS	NS	NS	0
CHMIRS	0.0200	0	NS	NS	NS	NS	NS	0
DTSCDR	0.0200	0	NS	NS	NS	NS	NS	0
EMI	0.0200	0	NS	NS	NS	NS	NS	0
HWTS	0.0200	0	NS	NS	NS	NS	NS	0
LDS	0.0200	0	NS	NS	NS	NS	NS	0
LIENS	0.0200	0	NS	NS	NS	NS	NS	0
MCS	0.0200	0	NS	NS	NS	NS	NS	0
NPDES	0.0200	0	NS	NS	NS	NS	NS	0
ABST	0.2500	0	0	0	NS	NS	NS	0
AST2007	0.2500	0	0	0	NS	NS	NS	0
CLEANER	0.2500	0	1	0	NS	NS	NS	1
DTSCHWT	0.2500	0	0	0	NS	NS	NS	0
HISTUST	0.2500	0	4	9	NS	NS	NS	13
MINES	0.2500	0	0	0	NS	NS	NS	0
MWMP	0.2500	0	0	0	NS	NS	NS	0
SLIC	0.2500	0	1	0	NS	NS	NS	1
SWEEPS	0.2500	0	10	9	NS	NS	NS	19
USTCUPA	0.2500	0	1	1	NS	NS	NS	2
BF	0.5000	0	0	0	0	NS	NS	0
CALSITES	0.5000	0	0	0	2	NS	NS	2
CLEANUPSITES	0.5000	0	4	6	8	NS	NS	18
CORTESE	0.5000	0	1	0	0	NS	NS	1
DROP	0.5000	0	0	0	3	NS	NS	3
ERAP	0.5000	0	0	0	0	NS	NS	0
HISTCORTESE	0.5000	0	2	4	5	NS	NS	11
LUST	0.5000	0	3	6	8	NS	NS	17
NFA	0.5000	0	0	0	0	NS	NS	0
NFE	0.5000	0	0	0	0	NS	NS	0
PROC	0.5000	0	0	0	0	NS	NS	0
REF	0.5000	0	0	0	2	NS	NS	2
SWIS	0.5000	0	0	0	0	NS	NS	0
SWRCY	0.5000	0	0	0	0	NS	NS	0
VCP	0.5000	0	0	0	0	NS	NS	0
WMUDS	0.5000	0	0	0	0	NS	NS	0

Database Radius Summary

Acronym	Search Radius (miles)	TP/AP (0 - 0.02)	1/8 Mile (> TP/AP)	1/4 Mile (> 1/8)	1/2 Mile (> 1/4)	1 Mile (> 1/2)	> 1 Mile	Total
ENVIROSTOR	1.0000	0	1	0	2	8	NS	11
ENVIROSTORPCA	1.0000	0	0	0	0	1	NS	1
TOXPITS	1.0000	0	0	0	0	0	NS	0
SUB-TOTAL		0	28	35	30	9	0	102

Database Radius Summary

TRIBAL LISTING

Standard environmental records are displayed in **bold**.

Acronym	Search Radius (miles)	TP/AP (0 - 0.02)	1/8 Mile (> TP/AP)	1/4 Mile (> 1/8)	1/2 Mile (> 1/4)	1 Mile (> 1/2)	> 1 Mile	Total
USTR09	0.2500	0	0	0	NS	NS	NS	0
LUSTR09	0.5000	0	0	0	0	NS	NS	0
ODINDIAN	0.5000	0	0	0	0	NS	NS	0
TORRESDUMPSITES	0.5000	0	0	0	0	NS	NS	0
INDIANRES	1.0000	0	0	0	0	1	NS	1
SUB-TOTAL		0	0	0	0	1	0	1

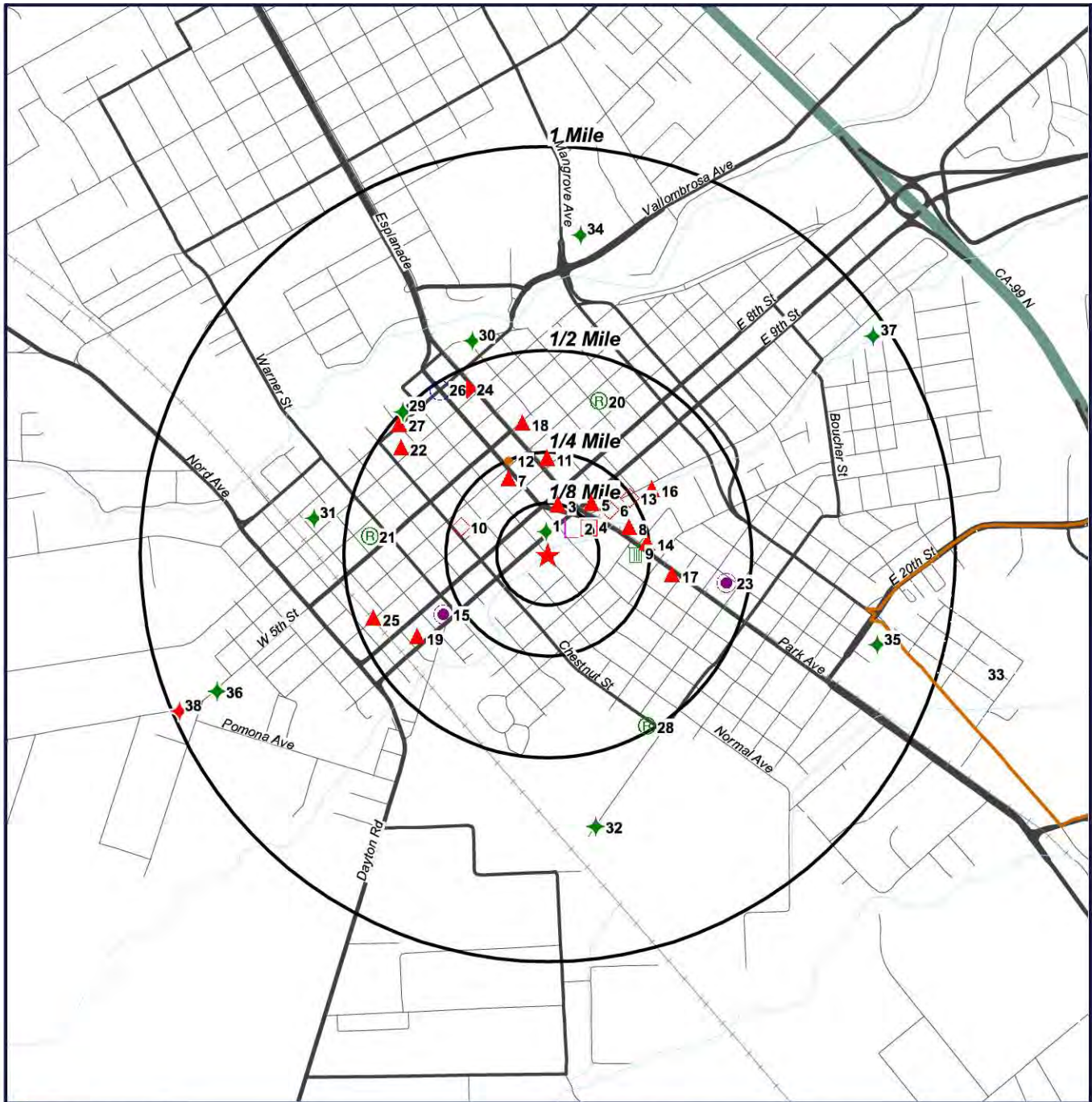
TOTAL		0	32	36	31	10	0	109
--------------	--	----------	-----------	-----------	-----------	-----------	----------	------------

NOTES:

NS = NOT SEARCHED

TP/AP = TARGET PROPERTY/ADJACENT PROPERTY

Radius Map 1



- ★ Target Property (TP)
- ◆ ENVIROSTOR
- RCRANGR09
- ▲ CLEANUPSITES
- RCRAGR09
- ◇ HISTUST
- BF
- HISTUST
- CLEANUPSITES

- HISTCORTESE
- LUST
- SWEEPS
- CALSITES
- DROP
- LUST
- SEMSARCH
- INDIANRES

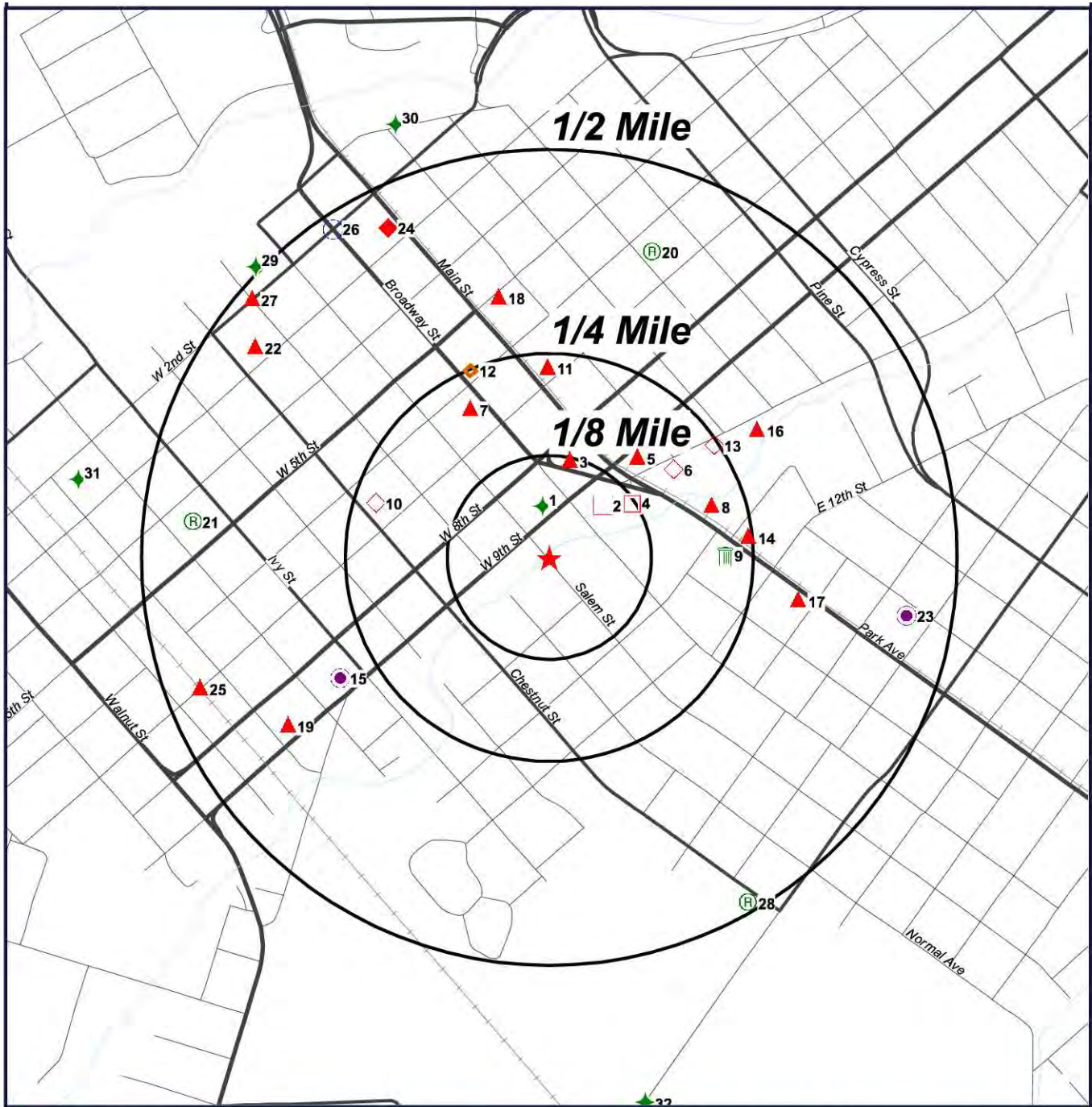
- ◆ ENVIROSTORPCA

**Salem Street Bridge
Replacement/
Rehabilitation
Project
Chico, California
95928**



0' 1000' 2000' 3000'
SCALE: 1" = 2000'

Radius Map 2



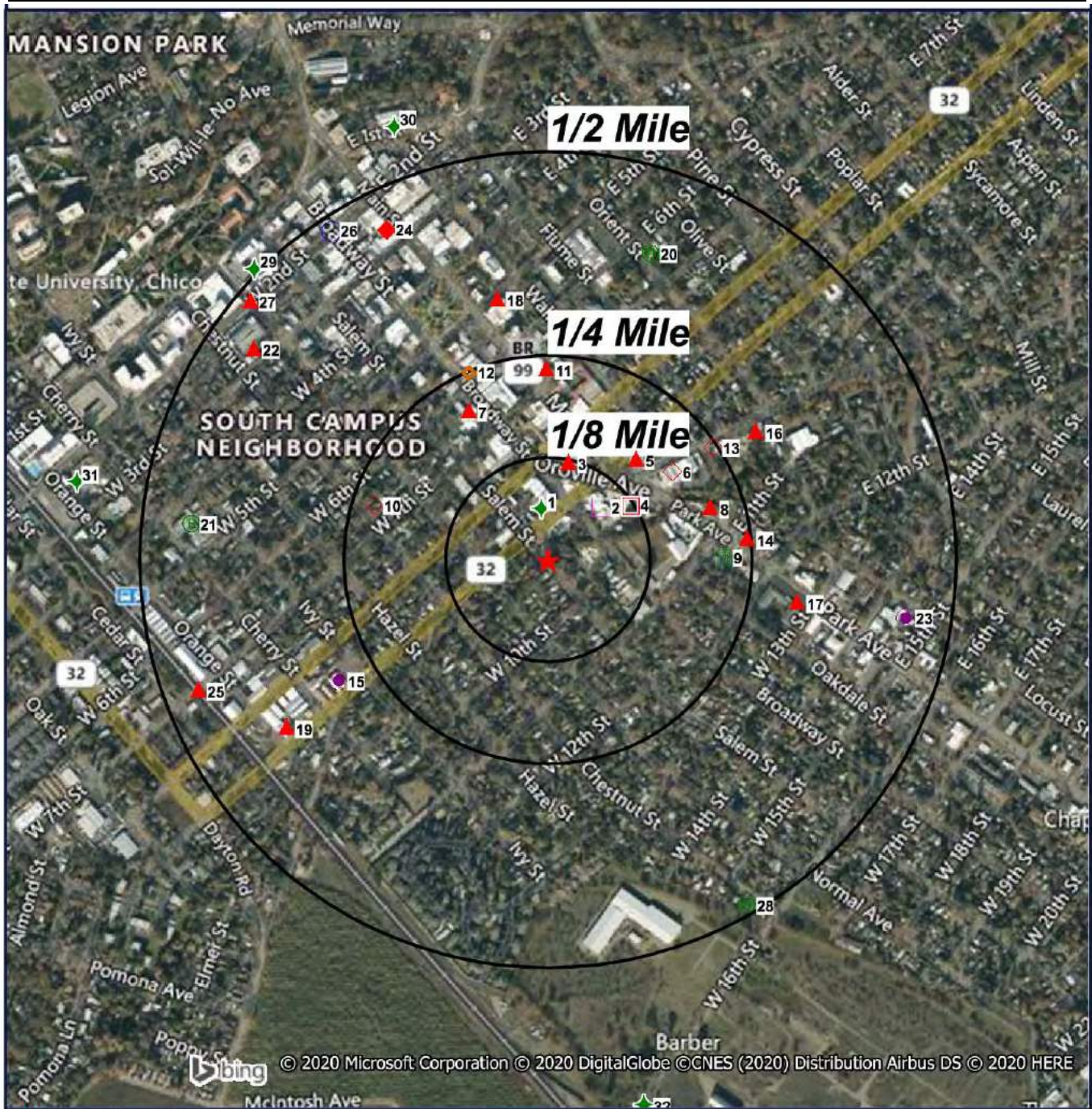
- ★ Target Property (TP)
- ◆ ENVIROSTOR
- RCRANGR09
- ▲ CLEANUPSITES
- RCRAGR09
- ◇ HISTUST
- BF
- HISTUST
- CLEANUPSITES
- HISTCORTESE
- LUST
- ◇ SWEEPS
- CALSITES
- Ⓡ DROP
- ◆ LUST
- SEMSARCH
- INDIANRES
- ◆ ENVIROSTORPCA

**Salem Street Bridge
Replacement/
Rehabilitation
Project
Chico, California
95928**



0' 500' 1000' 1500'
SCALE: 1" = 1000'

Ortho Map



- ★ Target Property (TP)
- ◆ ENVIROSTOR
- RCRANGR09
- ▲ CLEANUPSITES
- RCRAGR09
- ◇ HISTUST
- BF
- HISTUST
- CLEANUPSITES

- HISTCORTESE
- LUST
- SWEEPS
- CALSITES
- DROP
- LUST
- SEMSARCH
- INDIANRES

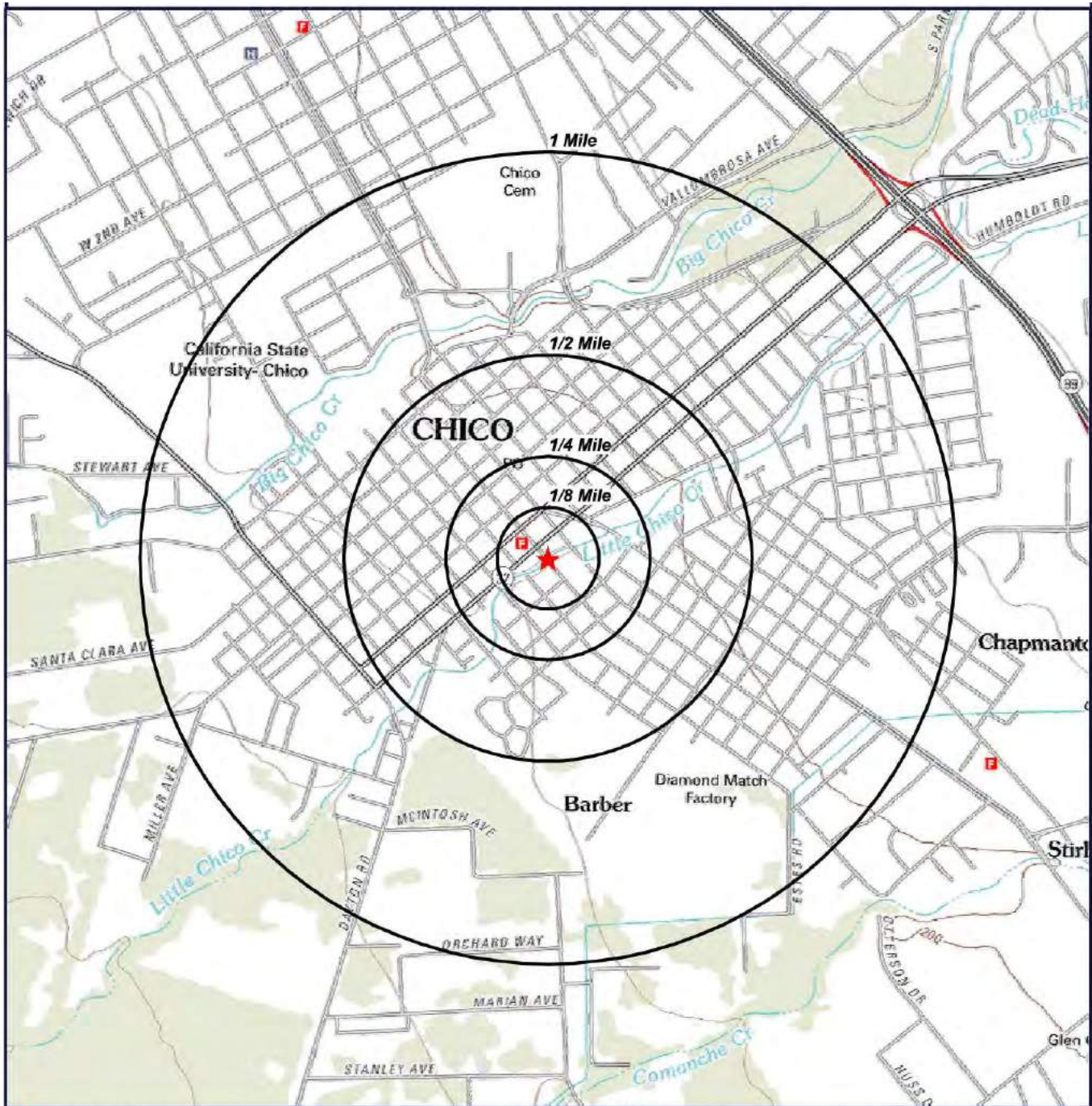
- ◆ ENVIROSTORPCA

**Quadrangle(s): Chico
Salem Street Bridge
Replacement/
Rehabilitation
Project
Chico, California
95928**



0' 500' 1000' 1500'
SCALE: 1" = 1000'

Topographic Map



★ Target Property (TP)

Quadrangle(s): Chico
Source: USGS, 03/01/2012
Salem Street Bridge
Replacement/Rehabilitation
Project
Chico, California
95928



0' 1000' 2000' 3000'
SCALE: 1" = 2000'

Located Sites Summary

NOTE: Standard environmental records are displayed in **bold**.

Map ID#	Database Name	Site ID#	Relative Elevation	Distance From Site	Site Name	Address	PAGE #
1	CLEANUPSITE S	SL0600754342	Higher (201 ft.)	0.072 mi. NNW (380 ft.)	FLOWERVE CORPORATION (CHICO SOUTHWEST PCE PLUME)	844 BROADWAY ST, CHICO, CA 95928	28
1	CLEANUPSITE S	T0600789155	Higher (201 ft.)	0.072 mi. NNW (380 ft.)	FLOWERVE CORPORATION (SEE ALSO SCP CASE SLT5R952)	844 BROADWAY, CHICO, CA 95928	30
1	CORTESE	60001983	Higher (201 ft.)	0.072 mi. NNW (380 ft.)	FLOWERVE CORPORATION - CHICO	844 BROADWAY STREET, APN 004-285-002-000, CHICO, CA 95928	32
1	ENVIROSTOR	60001983	Higher (201 ft.)	0.072 mi. NNW (380 ft.)	FLOWERVE CORPORATION - CHICO	844 BROADWAY STREET, APN 004-285-002-000, CHICO, CA 95928	33
1	LUST	T0600789155	Higher (201 ft.)	0.072 mi. NNW (380 ft.)	FLOWERVE CORPORATION (SEE ALSO SCP CASE SLT5R952)	844 BROADWAY, CHICO, CA 95928	34
1	SLIC	SL0600754342	Higher (201 ft.)	0.072 mi. NNW (380 ft.)	FLOWERVE CORPORATION (CHICO SOUTHWEST PCE PLUME)	844 BROADWAY ST, CHICO, CA 95928	35
2	ALTFUELS	65026	Equal (198 ft.)	0.092 mi. NE (486 ft.)	CHICO VW	902 OROVILLE AVE, CHICO, CA 95928	36
2	HISTUST	00021E2B	Equal (198 ft.)	0.092 mi. NE (486 ft.)	A VOLPATO INC	902 OROVILLE AVENUE, CHICO, CA 95926	37
2	RCRANGRO9	CAL000224742	Equal (198 ft.)	0.092 mi. NE (486 ft.)	AUTOMOTIVE ELITE INVESTMENT INC DBA CHICO VOLKSWAGEN	902 MAIN ST, CHICO, CA 95928	39
2	SWEEPS	A04-000-8563	Equal (198 ft.)	0.092 mi. NE (486 ft.)	A. VOLPATO, INC	902 OROVILLE AVE, CHICO, CA 95926	41
2	SWEEPS	A04-002-8563	Equal (198 ft.)	0.092 mi. NE (486 ft.)	A. VOLPATO, INC	902 OROVILLE AVE, CHICO, CA 95926	42
3	CLEANUPSITE S	T0600700043	Equal (198 ft.)	0.120 mi. NNE (634 ft.)	PURITZ SAVING CENTER	809 OROVILLE AVE, CHICO, CA 95928	43
3	CLEANUPSITE S	T0600700058	Equal (198 ft.)	0.121 mi. NNE (639 ft.)	CHEVRON SS #91159 CHICO	110 9TH ST W, CHICO, CA 95926	45
3	HISTCORTESE	040046COR	Equal (198 ft.)	0.120 mi. NNE (634 ft.)	PURITZ SAVING CENTER	809 OROVILLE, CHICO, CA 95928	47
3	HISTCORTESE	040062COR	Equal (198 ft.)	0.121 mi. NNE (639 ft.)	CHEVRON SS #91159 CHICO	110 9TH, CHICO, CA 95926	48
3	HISTUST	00021E6D	Equal (198 ft.)	0.120 mi. NNE (634 ft.)	PURITZ SAVING CENTER	809 OROVILLE AVE, CHICO, CA 95927	49
3	HISTUST	00021F2D	Equal (198 ft.)	0.121 mi. NNE (639 ft.)	91159	110 WEST 9TH ST, CHICO, CA 95926	51

Located Sites Summary

NOTE: Standard environmental records are displayed in **bold**.

Map ID#	Database Name	Site ID#	Relative Elevation	Distance From Site	Site Name	Address	PAGE #
3	LUST	T0600700043	Equal (198 ft.)	0.120 mi. NNE (634 ft.)	PURITZ SAVING CENTER	809 OROVILLE AVE, CHICO, CA 95928	54
3	LUST	T0600700058	Equal (198 ft.)	0.121 mi. NNE (639 ft.)	CHEVRON SS #91159 CHICO	110 9TH ST W, CHICO, CA 95926	55
3	RCRANGR09	CAL000285655	Equal (198 ft.)	0.121 mi. NNE (639 ft.)	OHRI BROTHERS INC	110 WEST 9TH ST, CHICO, CA 95928	56
3	SWEEPS	A04-000-44	Equal (198 ft.)	0.121 mi. NNE (639 ft.)	CHEVRON #1159	110 W 9TH ST, CHICO, CA 95927	58
3	SWEEPS	A04-000-61997	Equal (198 ft.)	0.121 mi. NNE (639 ft.)	9TH & MAIN CHEVRON	110 W 9TH ST, CHICO, CA 95928	59
3	SWEEPS	A04-002-44	Equal (198 ft.)	0.121 mi. NNE (639 ft.)	CHEVRON #1159	110 W 9TH ST, CHICO, CA 95927	60
3	SWEEPS	A04-002-61997	Equal (198 ft.)	0.121 mi. NNE (639 ft.)	9TH & MAIN CHEVRON	110 W 9TH ST, CHICO, CA 95928	61
3	SWEEPS	I04-000-61997	Equal (198 ft.)	0.121 mi. NNE (639 ft.)	9TH & MAIN CHEVRON	110 W 9TH ST, CHICO, CA 95928	62
3	SWEEPS	I04-002-61997	Equal (198 ft.)	0.121 mi. NNE (639 ft.)	9TH & MAIN CHEVRON	110 W 9TH ST, CHICO, CA 95928	63
3	USTCUPA	1167932239	Equal (198 ft.)	0.121 mi. NNE (639 ft.)	OHRI BROTHERS INC	110 W 9TH ST, CHICO, CA 95928	64
4	CLEANER	CAD981669963	Higher (201 ft.)	0.121 mi. ENE (639 ft.)	LOBDELL CLEANERS	1000 MAIN ST, CHICO, CA 95928	65
4	HISTUST	000220FD	Higher (201 ft.)	0.121 mi. ENE (639 ft.)	LOBDELL CLEANERS	1000 MAIN STREET, CHICO, CA 95926	66
4	RCRAGR09	CAD981669963	Higher (201 ft.)	0.121 mi. ENE (639 ft.)	LOBDELL CLEANERS	1000 MAIN ST, CHICO, CA 95928	68
4	SWEEPS	A04-002-36407	Higher (201 ft.)	0.121 mi. ENE (639 ft.)	LOBDELL CLEANERS	1000 MAIN ST, CHICO, CA 95926	69
4	SWEEPS	I04-000-36407	Higher (201 ft.)	0.121 mi. ENE (639 ft.)	LOBDELL CLEANERS	1000 MAIN ST, CHICO, CA 95926	70
5	CLEANUPSITES	T0600700187	Higher (201 ft.)	0.162 mi. NE (855 ft.)	BAR-X LIQUOR	925 MAIN ST, CHICO, CA 95928	71
5	HISTCORTESE	040192COR	Higher (201 ft.)	0.162 mi. NE (855 ft.)	BAR-X LIQUOR	925 MAIN, CHICO, CA 95926	73
5	HISTUST	000222B3	Higher (201 ft.)	0.162 mi. NE (855 ft.)	WHITE EAGLE SS-11	925 MAIN STREET, CHICO, CA 95926	74
5	HISTUST	000222B7	Higher (201 ft.)	0.162 mi. NE (855 ft.)	WHITE EAGLE SS-11	923 MAIN STREET, CHICO, CA 95926	76

Located Sites Summary

NOTE: Standard environmental records are displayed in **bold**.

Map ID#	Database Name	Site ID#	Relative Elevation	Distance From Site	Site Name	Address	PAGE #
5	LUST	T0600700187	Higher (201 ft.)	0.162 mi. NE (855 ft.)	BAR-X LIQUOR	925 MAIN ST, CHICO, CA 95928	78
5	SWEEPS	A04-000-2545	Higher (201 ft.)	0.162 mi. NE (855 ft.)	WHITE EAGLE SS-11	925 MAIN ST, CHICO, CA 95926	79
5	SWEEPS	A04-002-2545	Higher (201 ft.)	0.162 mi. NE (855 ft.)	WHITE EAGLE SS-11	925 MAIN ST, CHICO, CA 95926	80
6	HISTUST	00021E88	Higher (201 ft.)	0.187 mi. ENE (987 ft.)	CTR	195 HUMBOLDT, CHICO, CA 95926	81
7	CLEANUPSITES	T0600700050	Higher (199 ft.)	0.205 mi. NW (1082 ft.)	SMYTH TIRE SERVICE	624 BROADWAY, CHICO, CA 94928	84
7	HISTCORTESE	040053COR	Higher (199 ft.)	0.205 mi. NW (1082 ft.)	SMYTH TIRE SERVICE	624 BROADWAY, CHICO, CA 94928	86
7	LUST	T0600700050	Higher (199 ft.)	0.205 mi. NW (1082 ft.)	SMYTH TIRE SERVICE	624 BROADWAY, CHICO, CA 94928	87
8	CLEANUPSITES	T10000002906	Higher (203 ft.)	0.208 mi. ENE (1098 ft.)	HALIMI PROPERTY	1045 PARK AVENUE, CHICO, CA 95926	88
8	LUST	T10000002906	Higher (203 ft.)	0.208 mi. ENE (1098 ft.)	HALIMI PROPERTY	1045 PARK AVENUE, CHICO, CA 95926	91
9	BF	156821	Higher (203 ft.)	0.215 mi. E (1135 ft.)	CHICO PARK AVENUE SITE	1108 PARK AVENUE, CHICO, CA 95928	92
10	HISTUST	00022125	Lower (197 ft.)	0.222 mi. WNW (1172 ft.)	VACANT LOT	625 CHESTNUT, CHICO, CA 95926	94
11	CLEANUPSITES	T0600700010	Equal (198 ft.)	0.232 mi. N (1225 ft.)	TEXACO SS MAIN ST CHICO	635 MAIN ST, CHICO, CA 95926	95
11	HISTCORTESE	040012COR	Equal (198 ft.)	0.232 mi. N (1225 ft.)	TEXACO SS MAIN ST CHICO	635 MAIN, CHICO, CA 95926	97
11	HISTUST	00021E6B	Equal (198 ft.)	0.244 mi. N (1288 ft.)	B PURTIZ-WHOLESALE DEPT	182 E 7TH ST, CHICO, CA 95927	98
11	HISTUST	0002205B	Equal (198 ft.)	0.232 mi. N (1225 ft.)	GEORGE WIECKS TEXACO	635 MAIN ST, CHICO, CA 95926	100
11	LUST	T0600700010	Equal (198 ft.)	0.232 mi. N (1225 ft.)	TEXACO SS MAIN ST CHICO	635 MAIN ST, CHICO, CA 95926	103
11	SWEEPS	A04-000-4094	Equal (198 ft.)	0.232 mi. N (1225 ft.)	GEORGE WIECKS TEXACO	635 MAIN ST, CHICO, CA 95926	104
11	SWEEPS	A04-002-4094	Equal (198 ft.)	0.232 mi. N (1225 ft.)	GEORGE WIECKS TEXACO	635 MAIN ST, CHICO, CA 95926	105
11	SWEEPS	I04-000-4094	Equal (198 ft.)	0.232 mi. N (1225 ft.)	GEORGE WIECKS TEXACO	635 MAIN ST, CHICO, CA 95926	106
11	SWEEPS	I04-002-4094	Equal (198 ft.)	0.232 mi. N (1225 ft.)	GEORGE WIECKS TEXACO	635 MAIN ST, CHICO, CA 95926	107
12	CLEANUPSITES	T0600700215	Higher (199 ft.)	0.242 mi. SSE (1278 ft.)	DAVES CHICO MUFFLER SERVICE	545 BROADWAY, CHICO, CA 95928	108
12	HISTCORTESE	040220COR	Higher (199 ft.)	0.242 mi. NNW (1278 ft.)	DAVES CHICO MUFFLER SERVI	545 BROADWAY, CHICO, CA 95928	110

Located Sites Summary

NOTE: Standard environmental records are displayed in **bold**.

Map ID#	Database Name	Site ID#	Relative Elevation	Distance From Site	Site Name	Address	PAGE #
12	HISTUST	000221C5	Higher (199 ft.)	0.242 mi. NNW (1278 ft.)	CALIF CLASSIC	545 BROADWAY, CHICO, CA 95926	111
12	LUST	T0600700215	Higher (199 ft.)	0.242 mi. SSE (1278 ft.)	DAVES CHICO MUFFLER SERVICE	545 BROADWAY, CHICO, CA 95928	113
13	SWEEPS	A04-000-87	Higher (204 ft.)	0.244 mi. ENE (1288 ft.)	BORADORI AUTOMOTIVE ELECTRIC	287 HUMBOLT AVE, CHICO, CA 95928	114
13	SWEEPS	A04-002-87	Higher (204 ft.)	0.244 mi. ENE (1288 ft.)	BORADORI AUTOMOTIVE ELECTRIC	287 HUMBOLT AVE, CHICO, CA 95928	115
14	CLEANUPSITES	T10000005941	Higher (203 ft.)	0.245 mi. E (1294 ft.)	FORMER UNOCAL 76	1105 PARK AVE, CHICO, CA 95928	116
14	HISTUST	00021E57	Higher (203 ft.)	0.247 mi. E (1304 ft.)	VARLINSKI USED CARS	1177 PARK AVE, CHICO, CA 95926	118
14	HISTUST	000223AB	Higher (203 ft.)	0.245 mi. E (1294 ft.)	REGAL STATION 322	1105 PARK AVE, CHICO, CA 95926	120
14	LUST	T10000005941	Higher (203 ft.)	0.245 mi. E (1294 ft.)	FORMER UNOCAL 76	1105 PARK AVE, CHICO, CA 95928	127
14	SWEEPS	A04-002-12464	Higher (203 ft.)	0.245 mi. E (1294 ft.)	PARK AVENUE BP	1105 PARK AVE, CHICO, CA 95926	128
14	USTCUPA	431564860	Higher (203 ft.)	0.245 mi. E (1294 ft.)	PARK AVENUE 76	1105 PARK AVE, CHICO, CA 95928	129
15	CALSITES	04280017	Lower (193 ft.)	0.296 mi. WSW (1563 ft.)	NIAGARA CHEMICAL DIVISION-FMC CORP #2	724 WEST 9TH, CHICO, CA 95926	130
15	ENVIROSTOR	04280017	Lower (193 ft.)	0.296 mi. WSW (1563 ft.)	NIAGARA CHEMICAL DIVISION-FMC CORP #2	724 WEST 9TH, CHICO, CA 95926	131
15	REF	4280017	Lower (193 ft.)	0.296 mi. WSW (1563 ft.)	NIAGARA CHEMICAL DIVISION-FMC CORP #2	724 WEST 9TH, CHICO, CA 95926	132
16	CLEANUPSITES	T0600700164	Higher (204 ft.)	0.298 mi. ENE (1573 ft.)	CHICO CITY OF CORP YARD FORMER	359 HUMBOLDT AVE, CHICO, CA 95928	133
16	HISTCORTESE	040169COR	Higher (204 ft.)	0.298 mi. ENE (1573 ft.)	CHICO CITY OF CORP YARD F	359 HUMBOLDT, CHICO, CA 95928	135
16	LUST	T0600700164	Higher (204 ft.)	0.298 mi. ENE (1573 ft.)	CHICO CITY OF CORP YARD FORMER	359 HUMBOLDT AVE, CHICO, CA 95928	136
17	CLEANUPSITES	T0600700153	Higher (202 ft.)	0.310 mi. E (1637 ft.)	WITTMIEIER ED FORD INC, CASE 1	1240 PARK AVE, CHICO, CA 95926	137
17	CLEANUPSITES	T0600736674	Higher (202 ft.)	0.310 mi. E (1637 ft.)	WITTMIEIER ED FORD INC, CASE 2	1240 PARK AVE, CHICO, CA 95928	139
17	HISTCORTESE	040158COR	Higher (202 ft.)	0.310 mi. E (1637 ft.)	WITTMIEIER ED FORD INC	1240 PARK, CHICO, CA 95926	141
17	LUST	T0600700153	Higher (202 ft.)	0.310 mi. E (1637 ft.)	WITTMIEIER ED FORD INC, CASE 1	1240 PARK AVE, CHICO, CA 95926	142
17	LUST	T0600736674	Higher (202 ft.)	0.310 mi. E (1637 ft.)	WITTMIEIER ED FORD INC, CASE 2	1240 PARK AVE, CHICO, CA 95928	143

Located Sites Summary

NOTE: Standard environmental records are displayed in **bold**.

Map ID#	Database Name	Site ID#	Relative Elevation	Distance From Site	Site Name	Address	PAGE #
18	CLEANUPSITE S	T10000012982	Higher (204 ft.)	0.323 mi. NNW (1705 ft.)	CHICO NITRATES	GREATER CHICO, CHICO, CA	144
19	CLEANUPSITE S	T0600700088	Lower (190 ft.)	0.381 mi. WSW (2012 ft.)	HALLDORSON APPLIANCE	848 9TH ST W, CHICO, CA 95928	145
19	HISTCORTESE	040092COR	Lower (190 ft.)	0.381 mi. WSW (2012 ft.)	HALLDORSON APPLIANCE	848 9TH, CHICO, CA 95928	147
19	LUST	T0600700088	Lower (190 ft.)	0.381 mi. WSW (2012 ft.)	HALLDORSON APPLIANCE	848 9TH ST W, CHICO, CA 95928	148
20	DROP	CP0662	Higher (204 ft.)	0.395 mi. NNE (2086 ft.)	FESTIVAL RECYCLING	617 ORIENT ST, CHICO, CA 95928	149
21	DROP	SP0321	Lower (194 ft.)	0.439 mi. W (2318 ft.)	ASSOCIATED STUDENTS RECYCLING PROGRAM	418 IVY ST, CHICO, CA 95928	150
22	CLEANUPSITE S	T0600700174	Higher (200 ft.)	0.443 mi. WNW (2339 ft.)	CSU CHICO DEEN HOUSE	430 3RD ST W, CHICO, CA 95929	151
22	HISTCORTESE	040179COR	Higher (200 ft.)	0.443 mi. WNW (2339 ft.)	CSU CHICO DEEN HOUSE	430 3RD, CHICO, CA 95929	153
22	LUST	T0600700174	Higher (200 ft.)	0.443 mi. WNW (2339 ft.)	CSU CHICO DEEN HOUSE	430 3RD ST W, CHICO, CA 95929	154
23	CALSITES	04340003	Higher (210 ft.)	0.444 mi. E (2344 ft.)	K & A CUSTOM PLATING OF CHICO	1430 LOCUST, CHICO, CA 95926	155
23	ENVIROSTOR	04340003	Higher (210 ft.)	0.444 mi. E (2344 ft.)	K & A CUSTOM PLATING OF CHICO	1430 LOCUST, CHICO, CA 95926	156
23	REF	4340003	Higher (210 ft.)	0.444 mi. E (2344 ft.)	K & A CUSTOM PLATING OF CHICO	1430 LOCUST, CHICO, CA 95926	157
24	LUST	T10000012036	Higher (205 ft.)	0.449 mi. NNW (2371 ft.)	M&K PROPERTIES	231 & 235 MAIN STREET, CHICO, CA 95928	158
25	CLEANUPSITE S	T0600700027	Lower (191 ft.)	0.457 mi. WSW (2413 ft.)	SOUTHERN PACIFIC CHICO	7TH ST, CHICO, CA 95926	159
25	HISTCORTESE	040030COR	Lower (191 ft.)	0.457 mi. WSW (2413 ft.)	SOUTHERN PACIFIC CHICO	7TH ST, CHICO, CA 95926	161
25	LUST	T0600700027	Lower (191 ft.)	0.457 mi. WSW (2413 ft.)	SOUTHERN PACIFIC CHICO	7TH ST, CHICO, CA 95926	162
26	SEMSARCH	CAD981416159	Higher (205 ft.)	0.482 mi. NW (2545 ft.)	PG&E GAS PLANT CHICO 210 1A	SE COR 2ND & BROADWAY, CHICO, CA 95927	163
27	CLEANUPSITE S	T10000005848	Higher (199 ft.)	0.482 mi. WNW (2545 ft.)	TAYLOR HALL CSUC	W. 2ND STREET & NORMAL AVENUE, CHICO, CA 95929	164
27	LUST	T10000005848	Higher (199 ft.)	0.482 mi. WNW (2545 ft.)	TAYLOR HALL CSUC	W. 2ND STREET & NORMAL AVENUE, CHICO, CA 95929	166

Located Sites Summary

NOTE: Standard environmental records are displayed in **bold**.

Map ID#	Database Name	Site ID#	Relative Elevation	Distance From Site	Site Name	Address	PAGE #
28	DROP	DP0320	Lower (196 ft.)	0.488 mi. SE (2577 ft.)	JMC RECYCLING	1524 CHESTNUT ST, CHICO, CA 95928	167
29	ENVIROSTOR	04490008	Higher (199 ft.)	0.515 mi. NW (2719 ft.)	MANUFACTURED GAS PLANT - CHICO 2	PORTION OF BLOCK BOUNDED BY FRONT (NOW THE ALIGNMENT FOR W 1ST ST.), W. 2ND., SA, CHICO, CA 95928	168
30	ENVIROSTOR	04720004	Higher (206 ft.)	0.572 mi. NNW (3020 ft.)	NORGE VILLAGE CLEANERS	254 EAST FIRST STREET, CHICO, CA 95926	169
31	ENVIROSTOR	04490019	Lower (193 ft.)	0.591 mi. W (3120 ft.)	PG&E, CHICO - 1	825 W 2ND STREET, CHICO, CA 95928	170
32	ENVIROSTOR	04240002	Lower (192 ft.)	0.678 mi. SSE (3580 ft.)	LOUISIANA-PACIFIC CORP - CHICO	WEST 16TH STREET, CHICO, CA 95926	171
33	INDIANRES	8450R	Higher (227 ft.)	0.793 mi. E (4187 ft.)	MECHOOPDA TDSA	BUTTE COUNTY, CHICO, CA 95928	172
34	ENVIROSTOR	04720003	Higher (208 ft.)	0.801 mi. N (4229 ft.)	FLAIR CUSTOM CLEANERS	660 MANGROVE AVE, CHICO, CA 95926	173
35	ENVIROSTOR	04360003	Higher (205 ft.)	0.826 mi. E (4361 ft.)	VICTOR INDUSTRIES - 20TH STREET	365 E 20TH ST, CHICO, CA 95928	174
36	ENVIROSTOR	04290018	Lower (181 ft.)	0.879 mi. WSW (4641 ft.)	UNION OIL COMPANY OF CA #1	W 5TH & POMONA, CHICO, CA 95926	175
37	ENVIROSTOR	04500009	Higher (213 ft.)	0.963 mi. ENE (5085 ft.)	CHICO SCRAP METAL YARD	1197 HUMBOLDT AVENUE, CHICO, CA 95928	176
38	ENVIROSTORP CA	CAD980694103 PCA	Lower (182 ft.)	0.984 mi. WSW (5196 ft.)	ASBURY ENVIRONMENTAL SERVICES-CHICO II LLC	1618 W 5TH ST, CHICO, CA 95928	177

Site Summary By Database

NOTE: Standard environmental records are displayed in **bold**.

Map ID#	Database Name	Site ID#	Relative Elevation	Distance From Site	Site Name	Address
2	ALTFUELS	65026	Equal (198 ft.)	0.092 mi. NE (486 ft.)	CHICO VW	902 OROVILLE AVE, CHICO, CA 95928
9	BF	156821	Higher (203 ft.)	0.215 mi. E (1135 ft.)	CHICO PARK AVENUE SITE	1108 PARK AVENUE, CHICO, CA 95928
15	CALSITES	04280017	Lower (193 ft.)	0.296 mi. WSW (1563 ft.)	NIAGARA CHEMICAL DIVISION-FMC CORP #2	724 WEST 9TH, CHICO, CA 95926
23	CALSITES	04340003	Higher (210 ft.)	0.444 mi. E (2344 ft.)	K & A CUSTOM PLATING OF CHICO	1430 LOCUST, CHICO, CA 95926
4	CLEANER	CAD981669963	Higher (201 ft.)	0.121 mi. ENE (639 ft.)	LOBDELL CLEANERS	1000 MAIN ST, CHICO, CA 95928
1	CLEANUPSITES	SL0600754342	Higher (201 ft.)	0.072 mi. NNW (380 ft.)	FLOWSERVE CORPORATION (CHICO SOUTHWEST PCE PLUME)	844 BROADWAY ST, CHICO, CA 95928
1	CLEANUPSITES	T0600789155	Higher (201 ft.)	0.072 mi. NNW (380 ft.)	FLOWSERVE CORPORATION (SEE ALSO SCP CASE SLT5R952)	844 BROADWAY, CHICO, CA 95928
3	CLEANUPSITES	T0600700043	Equal (198 ft.)	0.120 mi. NNE (634 ft.)	PURITZ SAVING CENTER	809 OROVILLE AVE, CHICO, CA 95928
3	CLEANUPSITES	T0600700058	Equal (198 ft.)	0.121 mi. NNE (639 ft.)	CHEVRON SS #91159 CHICO	110 9TH ST W, CHICO, CA 95926
5	CLEANUPSITES	T0600700187	Higher (201 ft.)	0.162 mi. NE (855 ft.)	BAR-X LIQUOR	925 MAIN ST, CHICO, CA 95928
7	CLEANUPSITES	T0600700050	Higher (199 ft.)	0.205 mi. NW (1082 ft.)	SMYTH TIRE SERVICE	624 BROADWAY, CHICO, CA 94928
8	CLEANUPSITES	T10000002906	Higher (203 ft.)	0.208 mi. ENE (1098 ft.)	HALIMI PROPERTY	1045 PARK AVENUE, CHICO, CA 95926
11	CLEANUPSITES	T0600700010	Equal (198 ft.)	0.232 mi. N (1225 ft.)	TEXACO SS MAIN ST CHICO	635 MAIN ST, CHICO, CA 95926
12	CLEANUPSITES	T0600700215	Higher (199 ft.)	0.242 mi. SSE (1278 ft.)	DAVES CHICO MUFFLER SERVICE	545 BROADWAY, CHICO, CA 95928
14	CLEANUPSITES	T10000005941	Higher (203 ft.)	0.245 mi. E (1294 ft.)	FORMER UNOCAL 76	1105 PARK AVE, CHICO, CA 95928
16	CLEANUPSITES	T0600700164	Higher (204 ft.)	0.298 mi. ENE (1573 ft.)	CHICO CITY OF CORP YARD FORMER	359 HUMBOLDT AVE, CHICO, CA 95928
17	CLEANUPSITES	T0600700153	Higher (202 ft.)	0.310 mi. E (1637 ft.)	WITTMEIER ED FORD INC, CASE 1	1240 PARK AVE, CHICO, CA 95926
17	CLEANUPSITES	T0600736674	Higher (202 ft.)	0.310 mi. E (1637 ft.)	WITTMEIER ED FORD INC, CASE 2	1240 PARK AVE, CHICO, CA 95928
18	CLEANUPSITES	T10000012982	Higher (204 ft.)	0.323 mi. NNW (1705 ft.)	CHICO NITRATES	GREATER CHICO, CHICO, CA
19	CLEANUPSITES	T0600700088	Lower (190 ft.)	0.381 mi. WSW (2012 ft.)	HALLDORSON APPLIANCE	848 9TH ST W, CHICO, CA 95928

Site Summary By Database

NOTE: Standard environmental records are displayed in **bold**.

Map ID#	Database Name	Site ID#	Relative Elevation	Distance From Site	Site Name	Address
22	CLEANUPSITES	T0600700174	Higher (200 ft.)	0.443 mi. WNW (2339 ft.)	CSU CHICO DEEN HOUSE	430 3RD ST W, CHICO, CA 95929
25	CLEANUPSITES	T0600700027	Lower (191 ft.)	0.457 mi. WSW (2413 ft.)	SOUTHERN PACIFIC CHICO	7TH ST, CHICO, CA 95926
27	CLEANUPSITES	T10000005848	Higher (199 ft.)	0.482 mi. WNW (2545 ft.)	TAYLOR HALL CSUC	W. 2ND STREET & NORMAL AVENUE, CHICO, CA 95929
1	CORTESE	60001983	Higher (201 ft.)	0.072 mi. NNW (380 ft.)	FLOWSERVE CORPORATION - CHICO	844 BROADWAY STREET, APN 004-285-002-000, CHICO, CA 95928
20	DROP	CP0662	Higher (204 ft.)	0.395 mi. NNE (2086 ft.)	FESTIVAL RECYCLING	617 ORIENT ST, CHICO, CA 95928
21	DROP	SP0321	Lower (194 ft.)	0.439 mi. W (2318 ft.)	ASSOCIATED STUDENTS RECYCLING PROGRAM	418 IVY ST, CHICO, CA 95928
28	DROP	DP0320	Lower (196 ft.)	0.488 mi. SE (2577 ft.)	JMC RECYCLING	1524 CHESTNUT ST, CHICO, CA 95928
1	ENVIROSTOR	60001983	Higher (201 ft.)	0.072 mi. NNW (380 ft.)	FLOWSERVE CORPORATION - CHICO	844 BROADWAY STREET, APN 004-285-002-000, CHICO, CA 95928
15	ENVIROSTOR	04280017	Lower (193 ft.)	0.296 mi. WSW (1563 ft.)	NIAGARA CHEMICAL DIVISION-FMC CORP #2	724 WEST 9TH, CHICO, CA 95926
23	ENVIROSTOR	04340003	Higher (210 ft.)	0.444 mi. E (2344 ft.)	K & A CUSTOM PLATING OF CHICO	1430 LOCUST, CHICO, CA 95926
29	ENVIROSTOR	04490008	Higher (199 ft.)	0.515 mi. NW (2719 ft.)	MANUFACTURED GAS PLANT - CHICO 2	PORTION OF BLOCK BOUNDED BY FRONT (NOW THE ALIGNMENT FOR W 1ST ST.), W. 2ND., SA, CHICO, CA 95928
30	ENVIROSTOR	04720004	Higher (206 ft.)	0.572 mi. NNW (3020 ft.)	NORGE VILLAGE CLEANERS	254 EAST FIRST STREET, CHICO, CA 95926
31	ENVIROSTOR	04490019	Lower (193 ft.)	0.591 mi. W (3120 ft.)	PG&E, CHICO - 1	825 W 2ND STREET, CHICO, CA 95928
32	ENVIROSTOR	04240002	Lower (192 ft.)	0.678 mi. SSE (3580 ft.)	LOUISIANA-PACIFIC CORP - CHICO	WEST 16TH STREET, CHICO, CA 95926
34	ENVIROSTOR	04720003	Higher (208 ft.)	0.801 mi. N (4229 ft.)	FLAIR CUSTOM CLEANERS	660 MANGROVE AVE, CHICO, CA 95926
35	ENVIROSTOR	04360003	Higher (205 ft.)	0.826 mi. E (4361 ft.)	VICTOR INDUSTRIES - 20TH STREET	365 E 20TH ST, CHICO, CA 95928
36	ENVIROSTOR	04290018	Lower (181 ft.)	0.879 mi. WSW (4641 ft.)	UNION OIL COMPANY OF CA #1	W 5TH & POMONA, CHICO, CA 95926
37	ENVIROSTOR	04500009	Higher (213 ft.)	0.963 mi. ENE (5085 ft.)	CHICO SCRAP METAL YARD	1197 HUMBOLDT AVENUE, CHICO, CA 95928
38	ENVIROSTORP CA	CAD980694103 PCA	Lower (182 ft.)	0.984 mi. WSW (5196 ft.)	ASBURY ENVIRONMENTAL SERVICES-CHICO II LLC	1618 W 5TH ST, CHICO, CA 95928

Site Summary By Database

NOTE: Standard environmental records are displayed in **bold**.

Map ID#	Database Name	Site ID#	Relative Elevation	Distance From Site	Site Name	Address
3	HISTCORTESE	040046COR	Equal (198 ft.)	0.120 mi. NNE (634 ft.)	PURITZ SAVING CENTER	809 OROVILLE, CHICO, CA 95928
3	HISTCORTESE	040062COR	Equal (198 ft.)	0.121 mi. NNE (639 ft.)	CHEVRON SS #91159 CHICO	110 9TH, CHICO, CA 95926
5	HISTCORTESE	040192COR	Higher (201 ft.)	0.162 mi. NE (855 ft.)	BAR-X LIQUOR	925 MAIN, CHICO, CA 95926
7	HISTCORTESE	040053COR	Higher (199 ft.)	0.205 mi. NW (1082 ft.)	SMYTH TIRE SERVICE	624 BROADWAY, CHICO, CA 94928
11	HISTCORTESE	040012COR	Equal (198 ft.)	0.232 mi. N (1225 ft.)	TEXACO SS MAIN ST CHICO	635 MAIN, CHICO, CA 95926
12	HISTCORTESE	040220COR	Higher (199 ft.)	0.242 mi. NNW (1278 ft.)	DAVES CHICO MUFFLER SERVI	545 BROADWAY, CHICO, CA 95928
16	HISTCORTESE	040169COR	Higher (204 ft.)	0.298 mi. ENE (1573 ft.)	CHICO CITY OF CORP YARD F	359 HUMBOLDT, CHICO, CA 95928
17	HISTCORTESE	040158COR	Higher (202 ft.)	0.310 mi. E (1637 ft.)	WITTEMEIER ED FORD INC	1240 PARK, CHICO, CA 95926
19	HISTCORTESE	040092COR	Lower (190 ft.)	0.381 mi. WSW (2012 ft.)	HALLDORSON APPLIANCE	848 9TH, CHICO, CA 95928
22	HISTCORTESE	040179COR	Higher (200 ft.)	0.443 mi. WNW (2339 ft.)	CSU CHICO DEEN HOUSE	430 3RD, CHICO, CA 95929
25	HISTCORTESE	040030COR	Lower (191 ft.)	0.457 mi. WSW (2413 ft.)	SOUTHERN PACIFIC CHICO	7TH ST, CHICO, CA 95926
2	HISTUST	00021E2B	Equal (198 ft.)	0.092 mi. NE (486 ft.)	A VOLPATO INC	902 OROVILLE AVENUE, CHICO, CA 95926
3	HISTUST	00021E6D	Equal (198 ft.)	0.120 mi. NNE (634 ft.)	PURITZ SAVING CENTER	809 OROVILLE AVE, CHICO, CA 95927
3	HISTUST	00021F2D	Equal (198 ft.)	0.121 mi. NNE (639 ft.)	91159	110 WEST 9TH ST, CHICO, CA 95926
4	HISTUST	000220FD	Higher (201 ft.)	0.121 mi. ENE (639 ft.)	LOBDELL CLEANERS	1000 MAIN STREET, CHICO, CA 95926
5	HISTUST	000222B3	Higher (201 ft.)	0.162 mi. NE (855 ft.)	WHITE EAGLE SS-11	925 MAIN STREET, CHICO, CA 95926
5	HISTUST	000222B7	Higher (201 ft.)	0.162 mi. NE (855 ft.)	WHITE EAGLE SS-11	923 MAIN STREET, CHICO, CA 95926
6	HISTUST	00021E88	Higher (201 ft.)	0.187 mi. ENE (987 ft.)	CTR	195 HUMBOLDT, CHICO, CA 95926
10	HISTUST	00022125	Lower (197 ft.)	0.222 mi. WNW (1172 ft.)	VACANT LOT	625 CHESTNUT, CHICO, CA 95926
11	HISTUST	00021E6B	Equal (198 ft.)	0.244 mi. N (1288 ft.)	B PURTIZ-WHOLESALE DEPT	182 E 7TH ST, CHICO, CA 95927

Site Summary By Database

NOTE: Standard environmental records are displayed in **bold**.

Map ID#	Database Name	Site ID#	Relative Elevation	Distance From Site	Site Name	Address
11	HISTUST	0002205B	Equal (198 ft.)	0.232 mi. N (1225 ft.)	GEORGE WIECK'S TEXACO	635 MAIN ST, CHICO, CA 95926
12	HISTUST	000221C5	Higher (199 ft.)	0.242 mi. NNW (1278 ft.)	CALIF CLASSIC	545 BROADWAY, CHICO, CA 95926
14	HISTUST	00021E57	Higher (203 ft.)	0.247 mi. E (1304 ft.)	VARLINSKI USED CARS	1177 PARK AVE, CHICO, CA 95926
14	HISTUST	000223AB	Higher (203 ft.)	0.245 mi. E (1294 ft.)	REGAL STATION 322	1105 PARK AVE, CHICO, CA 95926
33	INDIANRES	8450R	Higher (227 ft.)	0.793 mi. E (4187 ft.)	MECHOOPDA TDSA	BUTTE COUNTY, CHICO, CA 95928
1	LUST	T0600789155	Higher (201 ft.)	0.072 mi. NNW (380 ft.)	FLOWSERVE CORPORATION (SEE ALSO SCP CASE SLT5R952)	844 BROADWAY, CHICO, CA 95928
3	LUST	T0600700043	Equal (198 ft.)	0.120 mi. NNE (634 ft.)	PURITZ SAVING CENTER	809 OROVILLE AVE, CHICO, CA 95928
3	LUST	T0600700058	Equal (198 ft.)	0.121 mi. NNE (639 ft.)	CHEVRON SS #91159 CHICO	110 9TH ST W, CHICO, CA 95926
5	LUST	T0600700187	Higher (201 ft.)	0.162 mi. NE (855 ft.)	BAR-X LIQUOR	925 MAIN ST, CHICO, CA 95928
7	LUST	T0600700050	Higher (199 ft.)	0.205 mi. NW (1082 ft.)	SMYTH TIRE SERVICE	624 BROADWAY, CHICO, CA 94928
8	LUST	T10000002906	Higher (203 ft.)	0.208 mi. ENE (1098 ft.)	HALIMI PROPERTY	1045 PARK AVENUE, CHICO, CA 95926
11	LUST	T0600700010	Equal (198 ft.)	0.232 mi. N (1225 ft.)	TEXACO SS MAIN ST CHICO	635 MAIN ST, CHICO, CA 95926
12	LUST	T0600700215	Higher (199 ft.)	0.242 mi. SSE (1278 ft.)	DAVES CHICO MUFFLER SERVICE	545 BROADWAY, CHICO, CA 95928
14	LUST	T10000005941	Higher (203 ft.)	0.245 mi. E (1294 ft.)	FORMER UNOCAL 76	1105 PARK AVE, CHICO, CA 95928
16	LUST	T0600700164	Higher (204 ft.)	0.298 mi. ENE (1573 ft.)	CHICO CITY OF CORP YARD FORMER	359 HUMBOLDT AVE, CHICO, CA 95928
17	LUST	T0600700153	Higher (202 ft.)	0.310 mi. E (1637 ft.)	WITTMEIER ED FORD INC, CASE 1	1240 PARK AVE, CHICO, CA 95926
17	LUST	T0600736674	Higher (202 ft.)	0.310 mi. E (1637 ft.)	WITTMEIER ED FORD INC, CASE 2	1240 PARK AVE, CHICO, CA 95928
19	LUST	T0600700088	Lower (190 ft.)	0.381 mi. WSW (2012 ft.)	HALLDORSON APPLIANCE	848 9TH ST W, CHICO, CA 95928
22	LUST	T0600700174	Higher (200 ft.)	0.443 mi. WNW (2339 ft.)	CSU CHICO DEEN HOUSE	430 3RD ST W, CHICO, CA 95929
24	LUST	T10000012036	Higher (205 ft.)	0.449 mi. NNW (2371 ft.)	M&K PROPERTIES	231 & 235 MAIN STREET, CHICO, CA 95928

Site Summary By Database

NOTE: Standard environmental records are displayed in **bold**.

Map ID#	Database Name	Site ID#	Relative Elevation	Distance From Site	Site Name	Address
25	LUST	T0600700027	Lower (191 ft.)	0.457 mi. WSW (2413 ft.)	SOUTHERN PACIFIC CHICO	7TH ST, CHICO, CA 95926
27	LUST	T10000005848	Higher (199 ft.)	0.482 mi. WNW (2545 ft.)	TAYLOR HALL CSUC	W. 2ND STREET & NORMAL AVENUE, CHICO, CA 95929
4	RCRAGR09	CAD981669963	Higher (201 ft.)	0.121 mi. ENE (639 ft.)	LOBDELL CLEANERS	1000 MAIN ST, CHICO, CA 95928
2	RCRANGR09	CAL000224742	Equal (198 ft.)	0.092 mi. NE (486 ft.)	AUTOMOTIVE ELITE INVESTMENT INC DBA CHICO VOLKSWAGEN	902 MAIN ST, CHICO, CA 95928
3	RCRANGR09	CAL000285655	Equal (198 ft.)	0.121 mi. NNE (639 ft.)	OHRI BROTHERS INC	110 WEST 9TH ST, CHICO, CA 95928
15	REF	4280017	Lower (193 ft.)	0.296 mi. WSW (1563 ft.)	NIAGARA CHEMICAL DIVISION-FMC CORP #2	724 WEST 9TH, CHICO, CA 95926
23	REF	4340003	Higher (210 ft.)	0.444 mi. E (2344 ft.)	K & A CUSTOM PLATING OF CHICO	1430 LOCUST, CHICO, CA 95926
26	SEMSARCH	CAD981416159	Higher (205 ft.)	0.482 mi. NW (2545 ft.)	PG&E GAS PLANT CHICO 210 1A	SE COR 2ND & BROADWAY, CHICO, CA 95927
1	SLIC	SL0600754342	Higher (201 ft.)	0.072 mi. NNW (380 ft.)	FLOWSERVE CORPORATION (CHICO SOUTHWEST PCE PLUME)	844 BROADWAY ST, CHICO, CA 95928
2	SWEEPS	A04-000-8563	Equal (198 ft.)	0.092 mi. NE (486 ft.)	A. VOLPATO, INC	902 OROVILLE AVE, CHICO, CA 95926
2	SWEEPS	A04-002-8563	Equal (198 ft.)	0.092 mi. NE (486 ft.)	A. VOLPATO, INC	902 OROVILLE AVE, CHICO, CA 95926
3	SWEEPS	A04-000-44	Equal (198 ft.)	0.121 mi. NNE (639 ft.)	CHEVRON #1159	110 W 9TH ST, CHICO, CA 95927
3	SWEEPS	A04-000-61997	Equal (198 ft.)	0.121 mi. NNE (639 ft.)	9TH & MAIN CHEVRON	110 W 9TH ST, CHICO, CA 95928
3	SWEEPS	A04-002-44	Equal (198 ft.)	0.121 mi. NNE (639 ft.)	CHEVRON #1159	110 W 9TH ST, CHICO, CA 95927
3	SWEEPS	A04-002-61997	Equal (198 ft.)	0.121 mi. NNE (639 ft.)	9TH & MAIN CHEVRON	110 W 9TH ST, CHICO, CA 95928
3	SWEEPS	I04-000-61997	Equal (198 ft.)	0.121 mi. NNE (639 ft.)	9TH & MAIN CHEVRON	110 W 9TH ST, CHICO, CA 95928
3	SWEEPS	I04-002-61997	Equal (198 ft.)	0.121 mi. NNE (639 ft.)	9TH & MAIN CHEVRON	110 W 9TH ST, CHICO, CA 95928
4	SWEEPS	A04-002-36407	Higher (201 ft.)	0.121 mi. ENE (639 ft.)	LOBDELL CLEANERS	1000 MAIN ST, CHICO, CA 95926

Site Summary By Database

NOTE: Standard environmental records are displayed in **bold**.

Map ID#	Database Name	Site ID#	Relative Elevation	Distance From Site	Site Name	Address
4	SWEEPS	I04-000-36407	Higher (201 ft.)	0.121 mi. ENE (639 ft.)	LOBDELL CLEANERS	1000 MAIN ST, CHICO, CA 95926
5	SWEEPS	A04-000-2545	Higher (201 ft.)	0.162 mi. NE (855 ft.)	WHITE EAGLE SS-11	925 MAIN ST, CHICO, CA 95926
5	SWEEPS	A04-002-2545	Higher (201 ft.)	0.162 mi. NE (855 ft.)	WHITE EAGLE SS-11	925 MAIN ST, CHICO, CA 95926
11	SWEEPS	A04-000-4094	Equal (198 ft.)	0.232 mi. N (1225 ft.)	GEORGE WIECKS TEXACO	635 MAIN ST, CHICO, CA 95926
11	SWEEPS	A04-002-4094	Equal (198 ft.)	0.232 mi. N (1225 ft.)	GEORGE WIECKS TEXACO	635 MAIN ST, CHICO, CA 95926
11	SWEEPS	I04-000-4094	Equal (198 ft.)	0.232 mi. N (1225 ft.)	GEORGE WIECKS TEXACO	635 MAIN ST, CHICO, CA 95926
11	SWEEPS	I04-002-4094	Equal (198 ft.)	0.232 mi. N (1225 ft.)	GEORGE WIECKS TEXACO	635 MAIN ST, CHICO, CA 95926
13	SWEEPS	A04-000-87	Higher (204 ft.)	0.244 mi. ENE (1288 ft.)	BORADORI AUTOMOTIVE ELECTRIC	287 HUMBOLT AVE, CHICO, CA 95928
13	SWEEPS	A04-002-87	Higher (204 ft.)	0.244 mi. ENE (1288 ft.)	BORADORI AUTOMOTIVE ELECTRIC	287 HUMBOLT AVE, CHICO, CA 95928
14	SWEEPS	A04-002-12464	Higher (203 ft.)	0.245 mi. E (1294 ft.)	PARK AVENUE BP	1105 PARK AVE, CHICO, CA 95926
3	USTCUPA	1167932239	Equal (198 ft.)	0.121 mi. NNE (639 ft.)	OHRI BROTHERS INC	110 W 9TH ST, CHICO, CA 95928
14	USTCUPA	431564860	Higher (203 ft.)	0.245 mi. E (1294 ft.)	PARK AVENUE 76	1105 PARK AVE, CHICO, CA 95928

GeoTracker Cleanup Sites (CLEANUPSITES)

MAP ID# 1

Distance from Property: 0.072 mi. (380 ft.) NNW

Elevation: 201 ft. (Higher than TP)

FACILITY INFORMATION

GLOBAL ID: SL0600754342

URL LINK: [CLICK HERE](#)

BUSINESS NAME: FLOWSERVE CORPORATION (CHICO SOUTHWEST PCE PLUME)

ADDRESS: 844 BROADWAY ST
CHICO, CA 95928

COUNTY: BUTTE

FACILITY DETAILS

CASE TYPE: **CLEANUP PROGRAM SITE**

CASE NUMBER: **NOT REPORTED**

STATUS: **OPEN - SITE ASSESSMENT** 2010-03-08 00:00:00

POTENTIAL CONTAMINATION:

TETRACHLOROETHYLENE (PCE)

POTENTIAL MEDIA AFFECTED:

SOIL

DISADVANTAGED COMMUNITY:

NO

SEVERELY DISADVANTAGED COMMUNITY:

NO

SITE HISTORY:

FORMER PUMP MANUFACTURER. PETROLEUM AND CHLORINATED ETHENES DETECTED DURING PROPERTY TRANSFER ASSESSMENT. DISCHARGER REMOVED USTS, SAMPLED ON-SITE SUPPLY WELL, AND INSTALLED GROUNDWATER MONITORING WELLS; DATA IN PROGRESS.

REGULATORY ACTIVITIES

TYPE OF ACTION:	DATE:	ACTION:
OTHER	01/01/50	LEAK DISCOVERY
OTHER	01/01/50	LEAK REPORTED
RESPONSE	06/29/2012	OTHER REPORT / DOCUMENT
ENFORCEMENT	02/16/2012	STAFF LETTER
RESPONSE	12/20/2011	OTHER REPORT / DOCUMENT
ENFORCEMENT	12/01/2011	VERBAL ENFORCEMENT
ENFORCEMENT	10/26/2011	VERBAL ENFORCEMENT
RESPONSE	04/29/2011	OTHER REPORT / DOCUMENT
RESPONSE	04/29/2011	UNKNOWN
ENFORCEMENT	11/23/2010	STAFF LETTER
RESPONSE	08/31/2010	CORRESPONDENCE
RESPONSE	05/17/2010	OTHER WORKPLAN
RESPONSE	04/30/2010	MONITORING REPORT - QUARTERLY
RESPONSE	01/30/2010	MONITORING REPORT - QUARTERLY
RESPONSE	10/30/2009	MONITORING REPORT - QUARTERLY
RESPONSE	08/31/2009	OTHER REPORT / DOCUMENT
ENFORCEMENT	05/01/2009	STAFF LETTER
RESPONSE	04/30/2009	OTHER WORKPLAN
ENFORCEMENT	03/11/2009	STAFF LETTER

GeoTracker Cleanup Sites (CLEANUPSITES)

TYPE OF ACTION:	DATE:	ACTION:
ENFORCEMENT	11/18/2008	STAFF LETTER
ENFORCEMENT	09/17/2008	RESCISSION OF ENFORCEMENT ACTION
ENFORCEMENT	09/17/2008	STAFF LETTER
RESPONSE	01/30/2008	OTHER REPORT / DOCUMENT
ENFORCEMENT	09/12/2007	REFERRAL TO OTHER STATE AGENCY
OTHER	11/29/1988	LEAK DISCOVERY
OTHER	11/29/1988	LEAK REPORTED

STATUS HISTORY

STATUS:	DATE:
OPEN - SITE ASSESSMENT	03/08/2010
OPEN - SITE ASSESSMENT	08/01/2002
OPEN - CASE BEGIN DATE	11/29/1988

CONTACT DETAILS

ORGANIZATION: **CENTRAL VALLEY RWQCB (REGION 5R)**
ADDRESS: **364 KNOLLCREST DRIVE, SUITE 205**
CITY: **REDDING**
CONTACT NAME: **ERIC RAPPORT**
CONTACT TYPE: **REGIONAL BOARD CASEWORKER**
CONTACT PHONE: **5302244998**
EMAIL: **ERAPPORT@WATERBOARDS.CA.GOV**

[Back to Report Summary](#)

GeoTracker Cleanup Sites (CLEANUPSITES)

MAP ID# 1

Distance from Property: 0.072 mi. (380 ft.) NNW
Elevation: 201 ft. (Higher than TP)

FACILITY INFORMATION

GLOBAL ID: T0600789155

URL LINK: [CLICK HERE](#)

BUSINESS NAME: FLOWSERVE CORPORATION (SEE ALSO SCP CASE SLT5R952)

ADDRESS: 844 BROADWAY
CHICO, CA 95928

COUNTY: BUTTE

FACILITY DETAILS

CASE TYPE: LUST CLEANUP SITE

CASE NUMBER: 040278

STATUS: COMPLETED - CASE CLOSED 2015-05-12 00:00:00

POTENTIAL CONTAMINATION:

GASOLINE

POTENTIAL MEDIA AFFECTED:

AQUIFER USED FOR DRINKING WATER SUPPLY

DISADVANTAGED COMMUNITY:

NO

SEVERELY DISADVANTAGED COMMUNITY:

NO

SITE HISTORY:

THE CASE WAS OPENED FOLLOWING AN UNAUTHORIZED RELEASE FROM AN UNDERGROUND STORAGE TANK SYSTEM AT THE SUBJECT SITE. CORRECTIVE ACTION IS UNDERWAY AS DIRECTED BY THE CVRWQCB. CORRECTIVE ACTION MAY CONSIST OF PRELIMINARY SITE INVESTIGATION, PLANNING AND IMPLEMENTATION OF REMEDIAL ACTION, VERIFICATION MONITORING, OR A COMBINATION THEREOF. A SUMMARY OF THE SITE HISTORY IS AVAILABLE BY CLICKING ON EITHER THE "CLEANUP STATUS HISTORY", "REGULATORY ACTIVITIES" OR THE "SITE MAPS/DOCUMENTS" TAB. FOR A COMPLETE SITE HISTORY THE CASE FILE AT THE CVRWQCB SHOULD BE CONSULTED.

REGULATORY ACTIVITIES

TYPE OF ACTION:	DATE:	ACTION:
OTHER	01/01/50	LEAK DISCOVERY
OTHER	01/01/50	LEAK REPORTED
ENFORCEMENT	05/12/2015	CLOSURE/NO FURTHER ACTION LETTER
ENFORCEMENT	03/04/2015	NOTIFICATION - PRECLOSURE
RESPONSE	06/30/2013	SOIL AND WATER INVESTIGATION WORKPLAN
ENFORCEMENT	04/23/2013	STAFF LETTER
RESPONSE	02/08/2013	SITE ASSESSMENT REPORT
ENFORCEMENT	04/16/2012	TECHNICAL CORRESPONDENCE / ASSISTANCE / OTHER
RESPONSE	04/12/2012	SITE ASSESSMENT REPORT
ENFORCEMENT	02/16/2012	STAFF LETTER
ENFORCEMENT	12/01/2011	VERBAL ENFORCEMENT
RESPONSE	04/29/2011	OTHER REPORT / DOCUMENT
ENFORCEMENT	11/23/2010	STAFF LETTER
RESPONSE	08/31/2010	CORRESPONDENCE
RESPONSE	05/17/2010	OTHER WORKPLAN
RESPONSE	04/30/2010	MONITORING REPORT - QUARTERLY

GeoTracker Cleanup Sites (CLEANUPSITES)

TYPE OF ACTION:	DATE:	ACTION:
RESPONSE	01/30/2010	MONITORING REPORT - QUARTERLY
RESPONSE	10/30/2009	MONITORING REPORT - QUARTERLY
ENFORCEMENT	07/27/2009	STAFF LETTER
ENFORCEMENT	09/17/2008	STAFF LETTER
RESPONSE	10/31/2007	OTHER WORKPLAN
ENFORCEMENT	09/12/2007	13267 REQUIREMENT
ENFORCEMENT	06/13/2007	STAFF LETTER
RESPONSE	12/15/2006	PRELIMINARY SITE ASSESSMENT REPORT
RESPONSE	12/15/2006	SENSITIVE RECEPTOR SURVEY REPORT
RESPONSE	11/17/2006	SOIL AND WATER INVESTIGATION WORKPLAN
ENFORCEMENT	09/07/2006	STAFF LETTER
ENFORCEMENT	08/22/2006	STAFF LETTER
OTHER	05/19/2006	LEAK REPORTED
OTHER	05/09/2006	LEAK DISCOVERY

STATUS HISTORY

STATUS:	DATE:
COMPLETED - CASE CLOSED	05/12/2015
OPEN - ELIGIBLE FOR CLOSURE	06/12/2014
OPEN - SITE ASSESSMENT	12/20/2006
OPEN - SITE ASSESSMENT	08/29/2006
OPEN - CASE BEGIN DATE	05/09/2006

CONTACT DETAILS

ORGANIZATION: BUTTE COUNTY
ADDRESS: 202 MIRA LOMA DRIVE
CITY: OROVILLE
CONTACT NAME: THOMAS Y. PARKER
CONTACT TYPE: LOCAL AGENCY CASEWORKER
CONTACT PHONE: NOT REPORTED
EMAIL: TPARKER@BUTTECOUNTY.NET
ORGANIZATION: CENTRAL VALLEY RWQCB (REGION 5R)
ADDRESS: 364 KNOLLCREST DRIVE, SUITE 205
CITY: REDDING
CONTACT NAME: ERIC RAPPORT
CONTACT TYPE: REGIONAL BOARD CASEWORKER
CONTACT PHONE: 5302244998
EMAIL: ERAPPORT@WATERBOARDS.CA.GOV

[Back to Report Summary](#)

Cortese List (CORTESE)

[MAP ID# 1](#)

Distance from Property: 0.072 mi. (380 ft.) NNW

Elevation: 201 ft. (Higher than TP)

FACILITY INFORMATION

GEOSEARCH ID: **60001983**

ENVIROSTOR ID: **60001983**

FACILITY NAME: **FLOWSERVE CORPORATION - CHICO**

ADDRESS: **844 BROADWAY STREET, APN 004-285-002-000**

CHICO, CA 95928

COUNTY: **BUTTE**

FACILITY DETAILS

PROGRAM TYPE: **STATE RESPONSE**

STATUS: **ACTIVE**

STATUS DATE: **3/4/2014**

CALENVIROSCREEN SCORE: **66-70%**

SITE CODE: **102237**

[Back to Report Summary](#)

EnviroStor Cleanup Sites (ENVIROSTOR)

MAP ID# 1

Distance from Property: 0.072 mi. (380 ft.) NNW
Elevation: 201 ft. (Higher than TP)

SITE INFORMATION

ID #: ASSESSOR'S PARCEL #:

FACILITY LINK: [CLICK HERE](#)

NAME:

ADDRESS:

COUNTY:

SITE SIZE (ACRES):

LEAD AGENCY:

DTSC PROJECT MANAGER:

DTSC SUPERVISOR:

DTSC DIVISION BRANCH:

NPL LISTED: RESTRICTED LAND USE:

SITE TYPE:

SITE TYPE DESCRIPTION

STATE RESPONSE: IDENTIFIES CONFIRMED RELEASE SITES WHERE DTSC IS INVOLVED IN REMEDIATION, EITHER IN A LEAD OR OVERSIGHT CAPACITY. THESE CONFIRMED RELEASE SITES ARE GENERALLY HIGH-PRIORITY AND HIGH POTENTIAL RISK.

DTSC's CURRENT INVOLVEMENT AT SITE (as of)

-

PAST USE/S THAT CAUSED THE CONTAMINATION

CONFIRMED CONTAMINANTS OF CONCERN

30022 - TETRACHLOROETHYLENE (PCE)

30025 - TPH-GAS

[Back to Report Summary](#)

Leaking Underground Storage Tanks (LUST)

MAP ID# 1

Distance from Property: 0.072 mi. (380 ft.) NNW

Elevation: 201 ft. (Higher than TP)

FACILITY INFORMATION

GLOBAL ID: T0600789155

URL LINK: [CLICK HERE](#)

BUSINESS NAME: FLOWSERVE CORPORATION (SEE ALSO SCP CASE SLT5R952)

ADDRESS: 844 BROADWAY
CHICO, CA 95928

COUNTY: BUTTE

FACILITY DETAILS

NO DETAIL(S) INFORMATION REPORTED

HISTORICAL FACILITY DETAILS

NO HISTORICAL DETAIL(S) INFORMATION REPORTED FOR THIS FACILITY

[Back to Report Summary](#)

Spills, Leaks, Investigation & Cleanup Recovery Listing (SLIC)

[MAP ID# 1](#)

Distance from Property: 0.072 mi. (380 ft.) NNW
Elevation: 201 ft. (Higher than TP)

INCIDENT INFORMATION

GLOBAL ID#: SL0600754342
CASE NUMBER: NOT REPORTED
NAME: FLOWSERVE CORPORATION (CHICO SOUTHWEST PCE PLUME)
ADDRESS: 844 BROADWAY ST
CHICO CA
FACILITY TYPE: CLEANUP PROGRAM SITE
LEAD AGENCY: NOT REPORTED
LEAD AGENCY CONTACT: NOT REPORTED
LEAD AGENCY CASE #: NOT REPORTED
SUBSTANCE RELEASED: 142
STATUS: OPEN - SITE ASSESSMENT
RESPONSIBLE PARTY: NOT REPORTED

[Back to Report Summary](#)

Alternative Fueling Stations (ALTFUELS)

[MAP ID# 2](#)

Distance from Property: 0.092 mi. (486 ft.) NE
Elevation: 198 ft. (Equal to TP)

FACILITY INFORMATION

GEOSEARCH ID: 65026

UNIQUE IDENTIFIER FOR THIS SPECIFIC STATION: 65026

STATION NAME: CHICO VW

ADDRESS: 902 OROVILLE AVE
CHICO, CA 95928

INTERSECTION DIRECTIONS: VW_426109_A

STATION PHONE: 888-758-4389

STATION CURRENT STATUS: OPEN: THE STATION IS OPEN.

TYPE OF ALTERNATIVE FUEL THE STATION PROVIDES: ELECTRIC

OWNER TYPE: NOT REPORTED

FEDERAL AGENCY ID: NOT REPORTED

FEDERAL AGENCY NAME: NOT REPORTED

DATE THAT THE STATION BEGAN OFFERING THE FUEL: NOT REPORTED

DATE THE STATION'S DETAILS WERE LAST CONFIRMED: 5/5/2020

TIME THE STATION'S DETAILS WERE LAST UPDATED (ISO 8601 FORMAT): 2020-05-05 09:19:59 UTC

[Back to Report Summary](#)

Historical Underground Storage Tanks (HISTUST)

MAP ID# 2

Distance from Property: 0.092 mi. (486 ft.) NE

Elevation: 198 ft. (Equal to TP)

A VOLPATO INC, 902 OROVILLE AVENUE, CHICO, CA 95926

UNIQUE ID: 00021E2B

Page 1 out of 2

*** LUB ***

PAGE 2	STATE WATER RESOURCES CONTROL BOARD				06/01/88
HAZARDOUS SUBSTANCE STORAGE CONTAINER INFORMATION FOR BUTTE COUNTY					
CONTAINER TYPES: 1, 2, 3, 4, 5					
(1=FARM MOTOR VEHICLE FUEL TANKS, 2=ALL OTHER PRODUCT TANKS, 3=WASTE TANKS, 4=SUMPS, 5=PITS, PONDS, LAGOONS & OTHERS)					
I OWNER					
A. VOLPATO, INC		CHICO	CA 95926		
902 OROVILLE AVENUE					
II FACILITY					
A. VOLPATO, INC		MAILING ADDRESS	DEALER/FOREMAN/SUPERVISOR	TYPE OF BUSINESS	
902 OROVILLE AVENUE		TOWNSHIP/RANGE/SECTION	TELEPHONE	NO. OF CONTAINERS	
CHICO		902 OROVILLE AVENUE	PIETRO J. VOLPATO	AUTO DEALER	
CA 95926		CHICO	CA 95926		
CROSS STREET :			(916) 342-2481	3	
W 9TH ST					
III 24-HR. CONTACT PERSON / TELEPHONE					
DAY: PIETRO VOLPATO		(916) 342-2481	NIGHT: SAME	() -	
***** OWNER ASSIGNED CONTAINER NUMBER: 1 ***** STATE BOARD ASSIGNED CONTAINER ID NUMBER: 00000008563001 *****					
IV DESCRIPTION					
A. CONTAINER TYPE : TANK		E. REPAIRS : NONE		IF YES WHEN :	
B. MANUFACTURER/YR OF MFG: UNK		/1937		F. CURRENTLY USED : YES IF NO, YEAR OF LAST USE:	
C. YEAR INSTALLED : 1937		G. STORES : WASTE			
D. CAPACITY (GALLONS) : 450		H. MOTOR VEHICLE FUEL/WASTE OIL : YES CONTAINS: WASTE OIL			
IS CONTAINER LOCATED ON A FARM : NO					
V CONTAINER CONSTRUCTION					
A. THICKNESS:		B. VAULTING: NON-VAULTED		C. WALLING: SINGLE	
D. MATERIAL : CARBON STEEL					
E. LINING : UNLINED					
F. WRAPPING : RUST INHIBITING COAT TAR OR ASPHT					
VI PIPING					
A. ABOVEGROUND PIPING :		B. UNDERGROUND PIPING :			
C. REPAIRS : NONE		IF YES, YEAR OF MOST RECENT REPAIR:			
VII LEAK DETECTION					
NONE					
VIII CHEMICAL COMPOSITION OF SUBSTANCES CURRENTLY STORED IN CONTAINER					
12035 WASTE OIL					

*** MOB ***

HISTUST (HISTUST)

A VOLPATO INC, 902 OROVILLE AVENUE, CHICO, CA 95926

UNIQUE ID: 00021E2B

Page 2 out of 2

PAGE	3	STATE WATER RESOURCES CONTROL BOARD	06/01/88
HAZARDOUS SUBSTANCE STORAGE CONTAINER INFORMATION FOR BUTTE COUNTY			
CONTAINER TYPES: 1-2-3-4-5 (1=FARM MOTOR VEHICLE FUEL TANKS, 2=ALL OTHER PRODUCT TANKS, 3=WASTE TANKS, 4=SLUMPS, 5=PITS, PONDS, LAGOONS & OTHERS)			
***** OWNER ASSIGNED CONTAINER NUMBER: 2		***** STATE BOARD ASSIGNED CONTAINER ID NUMBER: 00000008563002 *****	
IV DESCRIPTION			
A. CONTAINER TYPE : TANK		E. REPAIRS : NONE IF YES WHEN :	
B. MANUFACTURER/YR OF MFG: UNK		/1937 F. CURRENTLY USED : YES IF NO, YEAR OF LAST USE:	
C. YEAR INSTALLED : 1937		G. STORES : PRODUCT	
D. CAPACITY (GALLONS) : 450		H. MOTOR VEHICLE FUEL/WASTE OIL : YES CONTAINS: REGULAR	
IS CONTAINER LOCATED ON A FARM : NO			
V CONTAINER CONSTRUCTION			
A. THICKNESS:		B. VAULTING: NON-VAULTED C. WALLING: SINGLE	
D. MATERIAL : CARBON STEEL			
E. LINING : UNLINED			
F. WRAPPING : RUST INHIBITING COAT TAR OR ASPHT			
VI PIPING			
A. ABOVEGROUND PIPING :		B. UNDERGROUND PIPING :	
C. REPAIRS : NONE IF YES, YEAR OF MOST RECENT REPAIR:			
VII LEAK DETECTION STOCK INVENTORY			
VIII CHEMICAL COMPOSITION OF SUBSTANCES CURRENTLY STORED IN CONTAINER 12032 REGULAR MOTOR VEHICLE FUEL			
***** OWNER ASSIGNED CONTAINER NUMBER: 3		***** STATE BOARD ASSIGNED CONTAINER ID NUMBER: 00000008563003 *****	
IV DESCRIPTION			
A. CONTAINER TYPE : TANK		E. REPAIRS : NONE IF YES WHEN :	
B. MANUFACTURER/YR OF MFG: UNK		/1965 F. CURRENTLY USED : YES IF NO, YEAR OF LAST USE:	
C. YEAR INSTALLED : 1965		G. STORES : PRODUCT	
D. CAPACITY (GALLONS) : 1,000		H. MOTOR VEHICLE FUEL/WASTE OIL : YES CONTAINS: UNLEADED	
IS CONTAINER LOCATED ON A FARM : NO			
V CONTAINER CONSTRUCTION			
A. THICKNESS:		B. VAULTING: NON-VAULTED C. WALLING: SINGLE	
D. MATERIAL : CARBON STEEL			
E. LINING : UNLINED			
F. WRAPPING : ENTIRE TANK COATED W TAR OR ASPHT			
VI PIPING			
A. ABOVEGROUND PIPING :		B. UNDERGROUND PIPING :	
C. REPAIRS : NONE IF YES, YEAR OF MOST RECENT REPAIR:			
VII LEAK DETECTION STOCK INVENTORY			
VIII CHEMICAL COMPOSITION OF SUBSTANCES CURRENTLY STORED IN CONTAINER 12031 UNLEADED MOTOR VEHICLE FUEL			

*** NOS ***

[Back to Report Summary](#)

Resource Conservation & Recovery Act - Non-Generator (RCRANGR09)

MAP ID# 2

Distance from Property: 0.092 mi. (486 ft.) NE
Elevation: 198 ft. (Equal to TP)

FACILITY INFORMATION

EPA ID#: CAL000224742

NAME: AUTOMOTIVE ELITE INVESTMENT INC DBA CHICO
VOLKSWAGEN

ADDRESS: 902 MAIN ST
CHICO, CA 95928

CONTACT NAME: MARK ABOUZEID, PRESIDENT

CONTACT ADDRESS: 902 MAIN STREET
CHICO CA 95928-0000

CONTACT PHONE: 530-891-6275

NON-NOTIFIER: NOT A NON-NOTIFIER

DATE RECEIVED BY AGENCY: 06/14/2001

OWNER TYPE: OTHER

OWNER NAME: AUTOMOTIVE ELITE INVESTMENTS,
INC.

OPERATOR TYPE: OTHER

OPERATOR NAME: MARK ABOUZEID, PRESIDENT

CERTIFICATION

CERTIFICATION NAME: DTSC HQ
CERTIFICATION TITLE: CA-DTSC

CERTIFICATION SIGNED DATE:
09/04/2018

INDUSTRY CLASSIFICATION (NAICS)

4211 - MOTOR VEHICLE AND MOTOR VEHICLE PARTS AND SUPPLIES WHOLESALERS

44111 - NEW CAR DEALERS

811111 - GENERAL AUTOMOTIVE REPAIR

CURRENT ACTIVITY INFORMATION

GENERATOR STATUS: NON-GENERATOR LAST UPDATED DATE: 09/05/2018

SUBJECT TO CORRECTIVE ACTION UNIVERSE: NO

TDSFs POTENTIALLY SUBJECT TO CORRECTIVE ACTION UNDER 3004 (u)/(v) UNIVERSE: NO

TDSFs ONLY SUBJECT TO CORRECTIVE ACTION UNDER DISCRETIONARY AUTHORITIES UNIVERSE: NO

NON TDSFs WHERE RCRA CORRECTIVE ACTION HAS BEEN IMPOSED UNIVERSE: NO

CORRECTIVE ACTION WORKLOAD UNIVERSE: NO

IMPORTER: NO

UNDERGROUND INJECTION: NO

MIXED WASTE GENERATOR: NO

UNIVERSAL WASTE DESTINATION FACILITY: YES

RECYCLER: NO

TRANSFER FACILITY: NO

TRANSPORTER: NO

USED OIL FUEL BURNER: NO

ONSITE BURNER EXEMPTION: NO

USED OIL PROCESSOR: NO

FURNACE EXEMPTION: NO

USED OIL FUEL MARKETER TO BURNER: NO

USED OIL REFINER: NO

SPECIFICATION USED OIL MARKETER: NO

USED OIL TRANSFER FACILITY: NO

USED OIL TRANSPORTER: NO

COMPLIANCE, MONITORING AND ENFORCEMENT INFORMATION

EVALUATIONS - NO EVALUATIONS REPORTED -

VIOLATIONS - NO VIOLATIONS REPORTED -

ENFORCEMENTS - NO ENFORCEMENTS REPORTED -

HAZARDOUS WASTE

- NO HAZARDOUS WASTE INFORMATION REPORTED -

UNIVERSAL WASTE - NO UNIVERSAL WASTE REPORTED -

Resource Conservation & Recovery Act - Non-Generator (RCRANGR09)

CORRECTIVE ACTION AREA - NO CORRECTIVE ACTION AREA INFORMATION REPORTED -

CORRECTIVE ACTION EVENT

NO CORRECTIVE ACTION EVENT(S) REPORTED

[Back to Report Summary](#)

Statewide Environmental Evaluation and Planning System (SWEEPS)

MAP ID# 2

Distance from Property: 0.092 mi. (486 ft.) NE
Elevation: 198 ft. (Equal to TP)

FACILITY INFORMATION

FACILITY #: 8563	STATUS: ACTIVE
BOE: 44-001878	JURISDICTION: BUTTE COUNTY
NAME: A. VOLPATO, INC	AGENCY: ENVIRONMENTAL HEALTH
ADDRESS: 902 OROVILLE AVE	
CHICO, CA 95926	

TANK INFORMATION

TANK #: 000001	CAPACITY: 450
INSTALLED: NOT REPORTED	REMOVED: NOT REPORTED
TANK USE: OIL	STORAGE TYPE: WASTE
CONTENT: WASTE OIL	CONTAINMENT: NOT REPORTED

TANK #: 000002	CAPACITY: 450
INSTALLED: NOT REPORTED	REMOVED: NOT REPORTED
TANK USE: M.V. FUEL	STORAGE TYPE: PRODUCT
CONTENT: LEADED	CONTAINMENT: NOT REPORTED

TANK #: 000003	CAPACITY: 1000
INSTALLED: NOT REPORTED	REMOVED: NOT REPORTED
TANK USE: M.V. FUEL	STORAGE TYPE: PRODUCT
CONTENT: REG UNLEADED	CONTAINMENT: NOT REPORTED

[Back to Report Summary](#)

Statewide Environmental Evaluation and Planning System (SWEEPS)

MAP ID# 2

Distance from Property: 0.092 mi. (486 ft.) NE
Elevation: 198 ft. (Equal to TP)

FACILITY INFORMATION

FACILITY #: 8563	STATUS: ACTIVE
BOE: 44-001878	JURISDICTION: CITY OF CHICO
NAME: A. VOLPATO, INC	AGENCY: FIRE DEPARTMENT
ADDRESS: 902 OROVILLE AVE	
CHICO, CA 95926	

TANK INFORMATION

TANK #: 000001	CAPACITY: 450
INSTALLED: NOT REPORTED	REMOVED: NOT REPORTED
TANK USE: OIL	STORAGE TYPE: WASTE
CONTENT: NOT REPORTED	CONTAINMENT: NOT REPORTED

TANK #: 000002	CAPACITY: 450
INSTALLED: NOT REPORTED	REMOVED: NOT REPORTED
TANK USE: M.V. FUEL	STORAGE TYPE: PRODUCT
CONTENT: LEADED	CONTAINMENT: NOT REPORTED

TANK #: 000003	CAPACITY: 1000
INSTALLED: NOT REPORTED	REMOVED: NOT REPORTED
TANK USE: M.V. FUEL	STORAGE TYPE: PRODUCT
CONTENT: REG UNLEADED	CONTAINMENT: NOT REPORTED

[Back to Report Summary](#)

GeoTracker Cleanup Sites (CLEANUPSITES)

MAP ID# 3

Distance from Property: 0.120 mi. (634 ft.) NNE

Elevation: 198 ft. (Equal to TP)

FACILITY INFORMATION

GLOBAL ID: T0600700043

URL LINK: [CLICK HERE](#)

BUSINESS NAME: PURITZ SAVING CENTER

ADDRESS: 809 OROVILLE AVE
CHICO, CA 95928

COUNTY: BUTTE

FACILITY DETAILS

CASE TYPE: LUST CLEANUP SITE

CASE NUMBER: 040046

STATUS: COMPLETED - CASE CLOSED 1996-02-01 00:00:00

POTENTIAL CONTAMINATION:

GASOLINE

POTENTIAL MEDIA AFFECTED:

SOIL

DISADVANTAGED COMMUNITY:

NO

SEVERELY DISADVANTAGED COMMUNITY:

NO

SITE HISTORY:

NOT REPORTED

REGULATORY ACTIVITIES

TYPE OF ACTION:	DATE:	ACTION:
OTHER	01/01/50	LEAK DISCOVERY
OTHER	01/01/50	LEAK REPORTED
OTHER	01/01/50	LEAK STOPPED
ENFORCEMENT	02/01/1996	CLOSURE/NO FURTHER ACTION LETTER
OTHER	11/06/1990	LEAK DISCOVERY
OTHER	11/06/1990	LEAK REPORTED
OTHER	11/06/1990	LEAK STOPPED

STATUS HISTORY

STATUS:	DATE:
COMPLETED - CASE CLOSED	02/01/1996
OPEN - SITE ASSESSMENT	11/29/1990
OPEN - CASE BEGIN DATE	11/06/1990

CONTACT DETAILS

ORGANIZATION: BUTTE COUNTY

ADDRESS: 411 MAIN STREET

CITY: CHICO

CONTACT NAME: LESLIE ROBERTS

CONTACT TYPE: LOCAL AGENCY CASEWORKER

CONTACT PHONE: 5308912727

EMAIL: LROBERTS@BUTTECOUNTY.NET

GeoTracker Cleanup Sites (CLEANUPSITES)

ORGANIZATION: **CENTRAL VALLEY RWQCB (REGION 5R)**

ADDRESS: **364 KNOLLCREST DRIVE, SUITE 205**

CITY: **REDDING**

CONTACT NAME: **RECEPTIONIST, REGION 5 REDDING**

CONTACT TYPE: **REGIONAL BOARD CASEWORKER**

CONTACT PHONE: **NOT REPORTED**

EMAIL: **NOT REPORTED**

[Back to Report Summary](#)

GeoTracker Cleanup Sites (CLEANUPSITES)

MAP ID# 3

Distance from Property: 0.121 mi. (639 ft.) NNE

Elevation: 198 ft. (Equal to TP)

FACILITY INFORMATION

GLOBAL ID: T0600700058

URL LINK: [CLICK HERE](#)

BUSINESS NAME: CHEVRON SS #91159 CHICO

ADDRESS: 110 9TH ST W
CHICO, CA 95926

COUNTY: BUTTE

FACILITY DETAILS

CASE TYPE: LUST CLEANUP SITE

CASE NUMBER: 040062

STATUS: COMPLETED - CASE CLOSED 1996-10-24 00:00:00

POTENTIAL CONTAMINATION:

GASOLINE

POTENTIAL MEDIA AFFECTED:

AQUIFER USED FOR DRINKING WATER SUPPLY

DISADVANTAGED COMMUNITY:

NO

SEVERELY DISADVANTAGED COMMUNITY:

NO

SITE HISTORY:

NOT REPORTED

REGULATORY ACTIVITIES

TYPE OF ACTION:	DATE:	ACTION:
OTHER	01/01/50	LEAK DISCOVERY
OTHER	01/01/50	LEAK REPORTED
OTHER	01/01/50	LEAK STOPPED
REMEDIATION	01/01/50	EXCAVATION
ENFORCEMENT	10/24/1996	CLOSURE/NO FURTHER ACTION LETTER
OTHER	03/14/1996	LEAK STOPPED
REMEDIATION	03/14/1996	EXCAVATION
OTHER	10/22/1991	LEAK REPORTED
OTHER	10/15/1991	LEAK DISCOVERY

STATUS HISTORY

STATUS:	DATE:
COMPLETED - CASE CLOSED	10/24/1996
OPEN - VERIFICATION MONITORING	08/28/1996
OPEN - REMEDIATION	03/14/1996
OPEN - SITE ASSESSMENT	10/02/1995
OPEN - CASE BEGIN DATE	10/15/1991
OPEN - SITE ASSESSMENT	10/15/1991

CONTACT DETAILS

ORGANIZATION: BUTTE COUNTY

GeoTracker Cleanup Sites (CLEANUPSITES)

ADDRESS: 411 MAIN STREET

CITY: CHICO

CONTACT NAME: LESLIE ROBERTS

CONTACT TYPE: LOCAL AGENCY CASEWORKER

CONTACT PHONE: 5308912727

EMAIL: LROBERTS@BUTTECOUNTY.NET

ORGANIZATION: CENTRAL VALLEY RWQCB (REGION 5R)

ADDRESS: 364 KNOLLCREST DRIVE, SUITE 205

CITY: REDDING

CONTACT NAME: RECEPTIONIST, REGION 5 REDDING

CONTACT TYPE: REGIONAL BOARD CASEWORKER

CONTACT PHONE: NOT REPORTED

EMAIL: NOT REPORTED

[Back to Report Summary](#)

Historical Cortese List (HISTCORTESE)

[MAP ID# 3](#)

Distance from Property: 0.120 mi. (634 ft.) NNE

Elevation: 198 ft. (Equal to TP)

FACILITY INFORMATION

GEOSEARCH ID: 040046COR

ID#: 040046

NAME: PURITZ SAVING CENTER

ADDRESS: 809 OROVILLE
CHICO, CA 95928

[Back to Report Summary](#)

Historical Cortese List (HISTCORTESE)

[MAP ID# 3](#)

Distance from Property: 0.121 mi. (639 ft.) NNE

Elevation: 198 ft. (Equal to TP)

FACILITY INFORMATION

GEOSEARCH ID: 040062COR

ID#: 040062

NAME: CHEVRON SS #91159 CHICO

ADDRESS: 110 9TH

CHICO, CA 95926

[Back to Report Summary](#)

Historical Underground Storage Tanks (HISTUST)

MAP ID# 3

Distance from Property: 0.120 mi. (634 ft.) NNE

Elevation: 198 ft. (Equal to TP)

PURITZ SAVING CENTER, 809 OROVILLE AVE, CHICO, CA 95927

UNIQUE ID: 00021E6D

Page 1 out of 2

PAGE 62

STATE WATER RESOURCES CONTROL BOARD
HAZARDOUS SUBSTANCE STORAGE CONTAINER INFORMATION FOR BUTTE COUNTY
CONTAINER TYPES: 1 2 3 4 5
(1=FARM MOTOR VEHICLE FUEL TANKS, 2=ALL OTHER PRODUCT TANKS, 3=WASTE TANKS, 4=SLEEPS, 5=PITS, PONDS, LAGOONS & OTHERS)

06/01/88

I. OWNER
B. PURITZ OIL CO. INC.
P.O. BOX 935 CHICO CA 95927

II. FACILITY
PURITZ SAVING CENTER
809 OROVILLE AVE
CHICO CA 95927
MAILING ADDRESS
TOWNSHIP/RANGE/SECTION
P.O. BOX 935
CHICO CA 95927
DEALER/FOREMAN/SUPERVISOR
TELEPHONE
(916) 343-1614
TYPE OF BUSINESS
NO. OF CONTAINERS
GASOLINE STATION
3

CROSS STREET :
8TH ST

III. 24-HR. CONTACT PERSON / TELEPHONE
DAY: () - NIGHT: () -

***** OWNER ASSIGNED CONTAINER NUMBER: #1 ***** STATE BOARD ASSIGNED CONTAINER ID NUMBER: 0000001083500 *****

IV. DESCRIPTION
A. CONTAINER TYPE : TANK
B. MANUFACTURER/YR OF MFG: PERKINS /1951
C. YEAR INSTALLED : UNK
D. CAPACITY (GALLONS) : 5,000
E. REPAIRS : NONE IF YES WHEN :
F. CURRENTLY USED : YES IF NO, YEAR OF LAST USE:
G. STORES : PRODUCT
H. MOTOR VEHICLE FUEL/WASTE OIL : YES CONTAINS: PREMIUM

IS CONTAINER LOCATED ON A FARM : NO

V. CONTAINER CONSTRUCTION
A. THICKNESS:
B. VAULTING: NON-VAULTED
C. WALLING: UNKNOWN
D. MATERIAL : CARBON STEEL
E. LINING : UNKNOWN
F. WRAPPING : UNKNOWN

VI. PIPING
A. ABOVEGROUND PIPING :
B. UNDERGROUND PIPING : SUCTION
C. REPAIRS : NONE IF YES, YEAR OF MOST RECENT REPAIR:

VII. LEAK DETECTION
STOCK INVENTORY

VIII. CHEMICAL COMPOSITION OF SUBSTANCES CURRENTLY STORED IN CONTAINER
12033 PREMIUM MOTOR VEHICLE FUEL

*** M12 ***

HISTUST (HISTUST)

PURITZ SAVING CENTER, 809 OROVILLE AVE, CHICO, CA 95927
UNIQUE ID: 00021E6D

Page 2 out of 2

PAGE	63	STATE WATER RESOURCES CONTROL BOARD	76/01/88
HAZARDOUS SUBSTANCE STORAGE CONTAINER INFORMATION FOR BUTTE COUNTY			
CONTAINER TYPES: 1-2-3-4-5			
(1=FARM MOTOR VEHICLE FUEL TANKS, 2=ALL OTHER PRODUCT TANKS, 3=WASTE TANKS, 4=PUMPS, 5=PITS, PONDS, LAGOONS & OTHERS)			
***** OWNER ASSIGNED CONTAINER NUMBER: #2		***** STATE BOARD ASSIGNED CONTAINER ID NUMBER: 00000010835002 *****	
IV DESCRIPTION			
A. CONTAINER TYPE : TANK		E. REPAIRS : NONE IF YES WHEN :	
B. MANUFACTURER/YR OF MFG: PERKINS		/1951 F. CURRENTLY USED : YES IF NO, YEAR OF LAST USE:	
C. YEAR INSTALLED : 1951		G. STORES : PRODUCT	
D. CAPACITY (GALLONS) : 5,000		H. MOTOR VEHICLE FUEL/WASTE OIL : YES CONTAINS: UNLEADED	
IS CONTAINER LOCATED ON A FARM : NO			
V CONTAINER CONSTRUCTION			
A. THICKNESS:		B. VAULTING: NON-VAULTED C. WALLING: SINGLE	
D. MATERIAL : CARBON STEEL			
E. LINING : UNKNOWN			
F. WRAPPING : UNKNOWN			
VI PIPING			
A. ABOVEGROUND PIPING :		B. UNDERGROUND PIPING : SUCTION	
C. REPAIRS : UNKNOWN IF YES, YEAR OF MOST RECENT REPAIR:			
VII LEAK DETECTION			
STOCK INVENTORY			
VIII CHEMICAL COMPOSITION OF SUBSTANCES CURRENTLY STORED IN CONTAINER			
12031 UNLEADED MOTOR VEHICLE FUEL			
***** OWNER ASSIGNED CONTAINER NUMBER: #3		***** STATE BOARD ASSIGNED CONTAINER ID NUMBER: 00000010835003 *****	
IV DESCRIPTION			
A. CONTAINER TYPE : TANK		E. REPAIRS : UNKNOWN IF YES WHEN :	
B. MANUFACTURER/YR OF MFG: PERKINS		/1965 F. CURRENTLY USED : YES IF NO, YEAR OF LAST USE:	
C. YEAR INSTALLED : 1965		G. STORES : PRODUCT	
D. CAPACITY (GALLONS) : 5,000		H. MOTOR VEHICLE FUEL/WASTE OIL : YES CONTAINS: REGULAR	
IS CONTAINER LOCATED ON A FARM : NO			
V CONTAINER CONSTRUCTION			
A. THICKNESS:		B. VAULTING: NON-VAULTED C. WALLING: SINGLE	
D. MATERIAL : CARBON STEEL			
E. LINING : UNKNOWN			
F. WRAPPING : UNKNOWN			
VI PIPING			
A. ABOVEGROUND PIPING :		B. UNDERGROUND PIPING : SUCTION	
C. REPAIRS : UNKNOWN IF YES, YEAR OF MOST RECENT REPAIR:			
VII LEAK DETECTION			
STOCK INVENTORY			
VIII CHEMICAL COMPOSITION OF SUBSTANCES CURRENTLY STORED IN CONTAINER			
12032 REGULAR MOTOR VEHICLE FUEL			

*** N12 ***

[Back to Report Summary](#)

Historical Underground Storage Tanks (HISTUST)

MAP ID# 3

Distance from Property: 0.121 mi. (639 ft.) NNE
Elevation: 198 ft. (Equal to TP)

91159, 110 WEST 9TH ST, CHICO, CA 95926
UNIQUE ID: 00021F2D

Page 1 out of 3

*** E06 ***

PAGE 234	STATE WATER RESOURCES CONTROL BOARD HAZARDOUS SUBSTANCE STORAGE CONTAINER INFORMATION FOR BUTTE COUNTY CONTAINER TYPES: 1 2 3 4 5 (1=FARM MOTOR VEHICLE FUEL TANKS, 2=ALL OTHER PRODUCT TANKS, 3=WASTE TANKS, 4=SUMPS, 5=PITS, PONDS, LAGOONS & OTHERS)			06/01/88
I OWNER CHEVRON U.S.A. INC. 575 MARKET		SAN FRANCISCO CA 94105		
II FACILITY 91159 110 WEST 9TH ST. CHICO CA 95926 CROSS STREET : MAIN & OROVILLE		MAILING ADDRESS TOWNSHIP/RANGE/SECTION 110 WEST 9TH ST. CHICO CA 95926	DEALER/FOREMAN/SUPERVISOR TELEPHONE NELSON, DAVID (916) 895-9463	TYPE OF BUSINESS NO. OF CONTAINERS GASOLINE STATION 4
III 24-HR. CONTACT PERSON / TELEPHONE DAY: MAINTENANCE DISPATCH (415) 877-0244 NIGHT: () -				
***** OWNER ASSIGNED CONTAINER NUMBER: 1 ***** STATE BOARD ASSIGNED CONTAINER ID NUMBER: 00000061997001 *****				
IV DESCRIPTION A. CONTAINER TYPE : TANK B. MANUFACTURER/YR OF MFG: / C. YEAR INSTALLED : D. CAPACITY (GALLONS) : 10,000 E. REPAIRS : NONE IF YES WHEN : F. CURRENTLY USED : YES IF NO, YEAR OF LAST USE: G. STORES : PRODUCT H. MOTOR VEHICLE FUEL/WASTE OIL : NO CONTAINS:				
IS CONTAINER LOCATED ON A FARM : NO				
V CONTAINER CONSTRUCTION A. THICKNESS: 0000250 B. VAULTING: NON-VAULTED C. WALLING: SINGLE D. MATERIAL : E. LINING : UNLINED F. WRAPPING : NONE				
VI PIPING A. ABOVEGROUND PIPING : C. REPAIRS : IF YES, YEAR OF MOST RECENT REPAIR: B. UNDERGROUND PIPING :				
VII LEAK DETECTION STOCK INVENTORY				
VIII CHEMICAL COMPOSITION OF SUBSTANCES CURRENTLY STORED IN CONTAINER NONE				

*** F06 ***

HISTUST (HISTUST)

91159, 110 WEST 9TH ST, CHICO, CA 95926
UNIQUE ID: 00021F2D

Page 2 out of 3

*** F06 ***

PAGE 235

STATE WATER RESOURCES CONTROL BOARD HAZARDOUS SUBSTANCE STORAGE CONTAINER INFORMATION FOR BUTTE COUNTY

06/01/88

CONTAINER TYPES: 1 2 3 4 5
(1=FARM MOTOR VEHICLE FUEL TANKS, 2=ALL OTHER PRODUCT TANKS, 3=WASTE TANKS, 4=SLUMPS, 5=PITS, PONDS, LAGOONS & OTHERS)

***** OWNER ASSIGNED CONTAINER NUMBER:

2 ***** STATE BOARD ASSIGNED CONTAINER ID NUMBER: 00000061997002 *****

IV DESCRIPTION

A. CONTAINER TYPE : TANK

B. MANUFACTURER/YR OF MFG:

C. YEAR INSTALLED :

D. CAPACITY (GALLONS) : 10,000

E. REPAIRS : NONE IF YES WHEN :

F. CURRENTLY USED : YES IF NO, YEAR OF LAST USE:

G. STORES : PRODUCT

H. MOTOR VEHICLE FUEL/WASTE OIL : NO CONTAINS:

IS CONTAINER LOCATED ON A FARM : NO

V CONTAINER CONSTRUCTION

A. THICKNESS: 0000250

B. VAULTING: NON-VAULTED C. WALLING: SINGLE

D. MATERIAL :

E. LINING : UNLINED

F. WRAPPING : NONE

VI PIPING

A. ABOVEGROUND PIPING :

B. UNDERGROUND PIPING :

C. REPAIRS : IF YES, YEAR OF MOST RECENT REPAIR:

VII LEAK DETECTION

STOCK INVENTORY

VIII CHEMICAL COMPOSITION OF SUBSTANCES CURRENTLY STORED IN CONTAINER

NONE

***** OWNER ASSIGNED CONTAINER NUMBER:

3 ***** STATE BOARD ASSIGNED CONTAINER ID NUMBER: 00000061997003 *****

IV DESCRIPTION

A. CONTAINER TYPE : TANK

B. MANUFACTURER/YR OF MFG:

C. YEAR INSTALLED :

D. CAPACITY (GALLONS) : 10,000

E. REPAIRS : NONE IF YES WHEN :

F. CURRENTLY USED : YES IF NO, YEAR OF LAST USE:

G. STORES : PRODUCT

H. MOTOR VEHICLE FUEL/WASTE OIL : NO CONTAINS:

IS CONTAINER LOCATED ON A FARM : NO

V CONTAINER CONSTRUCTION

A. THICKNESS: 0000250

B. VAULTING: NON-VAULTED C. WALLING: SINGLE

D. MATERIAL :

E. LINING : UNLINED

F. WRAPPING : NONE

VI PIPING

A. ABOVEGROUND PIPING :

B. UNDERGROUND PIPING :

C. REPAIRS : IF YES, YEAR OF MOST RECENT REPAIR:

VII LEAK DETECTION

STOCK INVENTORY

VIII CHEMICAL COMPOSITION OF SUBSTANCES CURRENTLY STORED IN CONTAINER

NONE

*** G06 ***

HISTUST (HISTUST)

91159, 110 WEST 9TH ST, CHICO, CA 95926
UNIQUE ID: 00021F2D

Page 3 out of 3

PAGE 236 STATE WATER RESOURCES CONTROL BOARD 06/01/88
HAZARDOUS SUBSTANCE STORAGE CONTAINER INFORMATION FOR BUTTE COUNTY
CONTAINER TYPES: 1, 2, 3, 4, 5
(1=FARM MOTOR VEHICLE FUEL TANKS, 2=ALL OTHER PRODUCT TANKS, 3=WASTE TANKS, 4=SLUMPS, 5=PIYS, PONDS, LAGOONS & OTHERS)

***** OWNER ASSIGNED CONTAINER NUMBER: 4 ***** STATE BOARD ASSIGNED CONTAINER ID NUMBER: 00000061997004 *****

IV DESCRIPTION
A. CONTAINER TYPE : TANK
B. MANUFACTURER/YR OF MFG: /
C. YEAR INSTALLED :
D. CAPACITY (GALLONS) : 550
E. REPAIRS : NONE IF YES WHEN :
F. CURRENTLY USED : YES IF NO, YEAR OF LAST USE:
G. STORES : WASTE
H. MOTOR VEHICLE FUEL/WASTE OIL : NO CONTAINS:

IS CONTAINER LOCATED ON A FARM : NO

V CONTAINER CONSTRUCTION
A. THICKNESS: 0000250 B. VAULTING: NON-VAULTED C. WALLING: SINGLE
D. MATERIAL : CARBON STEEL
E. LINING : UNLINED
F. WRAPPING : NONE

VI PIPING
A. ABOVEGROUND PIPING : B. UNDERGROUND PIPING :
C. REPAIRS : IF YES, YEAR OF MOST RECENT REPAIR:

VII LEAK DETECTION
STOCK INVENTORY

VIII CHEMICAL COMPOSITION OF SUBSTANCES CURRENTLY STORED IN CONTAINER
NONE

*** H06 ***

[Back to Report Summary](#)

Leaking Underground Storage Tanks (LUST)

MAP ID# 3

Distance from Property: 0.120 mi. (634 ft.) NNE

Elevation: 198 ft. (Equal to TP)

FACILITY INFORMATION

GLOBAL ID: T0600700043

URL LINK: [CLICK HERE](#)

BUSINESS NAME: PURITZ SAVING CENTER

ADDRESS: 809 OROVILLE AVE

CHICO, CA 95928

COUNTY: BUTTE

FACILITY DETAILS

NO DETAIL(S) INFORMATION REPORTED

HISTORICAL FACILITY DETAILS

NO HISTORICAL DETAIL(S) INFORMATION REPORTED FOR THIS FACILITY

[Back to Report Summary](#)

Leaking Underground Storage Tanks (LUST)

MAP ID# 3

Distance from Property: 0.121 mi. (639 ft.) NNE

Elevation: 198 ft. (Equal to TP)

FACILITY INFORMATION

GLOBAL ID: T0600700058

URL LINK: [CLICK HERE](#)

BUSINESS NAME: CHEVRON SS #91159 CHICO

ADDRESS: 110 9TH ST W
CHICO, CA 95926

COUNTY: BUTTE

FACILITY DETAILS

NO DETAIL(S) INFORMATION REPORTED

HISTORICAL FACILITY DETAILS

NO HISTORICAL DETAIL(S) INFORMATION REPORTED FOR THIS FACILITY

[Back to Report Summary](#)

Resource Conservation & Recovery Act - Non-Generator (RCRANGR09)

MAP ID# 3

Distance from Property: 0.121 mi. (639 ft.) NNE
Elevation: 198 ft. (Equal to TP)

FACILITY INFORMATION

EPA ID#: CAL000285655

NAME: OHRI BROTHERS INC

ADDRESS: 110 WEST 9TH ST

CHICO, CA 95928

CONTACT NAME: JAGDEEP OHRI

CONTACT ADDRESS: 110 WEST 9TH ST

CHICO CA 95928-0000

CONTACT PHONE: 530-682-2653

NON-NOTIFIER: NOT A NON-NOTIFIER

DATE RECEIVED BY AGENCY: 08/16/2004

OWNER TYPE: OTHER

OWNER NAME: OHRI BROTHERS INC

OPERATOR TYPE: OTHER

OPERATOR NAME: JAGDEEP OHRI

CERTIFICATION

CERTIFICATION NAME:

CERTIFICATION TITLE:

CERTIFICATION SIGNED DATE:

DTSC HQ

CA-DTSC

09/05/2018

INDUSTRY CLASSIFICATION (NAICS)

56299 - ALL OTHER WASTE MANAGEMENT SERVICES

CURRENT ACTIVITY INFORMATION

GENERATOR STATUS: **NON-GENERATOR** LAST UPDATED DATE: 09/05/2018

SUBJECT TO CORRECTIVE ACTION UNIVERSE: **NO**

TDSFs POTENTIALLY SUBJECT TO CORRECTIVE ACTION UNDER 3004 (u)/(v) UNIVERSE: **NO**

TDSFs ONLY SUBJECT TO CORRECTIVE ACTION UNDER DISCRETIONARY AUTHORITIES UNIVERSE: **NO**

NON TDSFs WHERE RCRA CORRECTIVE ACTION HAS BEEN IMPOSED UNIVERSE: **NO**

CORRECTIVE ACTION WORKLOAD UNIVERSE: **NO**

IMPORTER: **NO**

UNDERGROUND INJECTION: **NO**

MIXED WASTE GENERATOR: **NO**

UNIVERSAL WASTE DESTINATION FACILITY: **YES**

RECYCLER: **NO**

TRANSFER FACILITY: **NO**

TRANSPORTER: **NO**

USED OIL FUEL BURNER: **NO**

ONSITE BURNER EXEMPTION: **NO**

USED OIL PROCESSOR: **NO**

FURNACE EXEMPTION: **NO**

USED OIL FUEL MARKETER TO BURNER: **NO**

USED OIL REFINER: **NO**

SPECIFICATION USED OIL MARKETER: **NO**

USED OIL TRANSFER FACILITY: **NO**

USED OIL TRANSPORTER: **NO**

COMPLIANCE, MONITORING AND ENFORCEMENT INFORMATION

EVALUATIONS - **NO EVALUATIONS REPORTED -**

VIOLATIONS - **NO VIOLATIONS REPORTED -**

ENFORCEMENTS - **NO ENFORCEMENTS REPORTED -**

HAZARDOUS WASTE

- **NO HAZARDOUS WASTE INFORMATION REPORTED -**

UNIVERSAL WASTE - **NO UNIVERSAL WASTE REPORTED -**

CORRECTIVE ACTION AREA - **NO CORRECTIVE ACTION AREA INFORMATION REPORTED -**

CORRECTIVE ACTION EVENT

Resource Conservation & Recovery Act - Non-Generator (RCRANGR09)

NO CORRECTIVE ACTION EVENT(S) REPORTED

[Back to Report Summary](#)

Statewide Environmental Evaluation and Planning System (SWEEPS)

MAP ID# 3

Distance from Property: 0.121 mi. (639 ft.) NNE
Elevation: 198 ft. (Equal to TP)

FACILITY INFORMATION

FACILITY #: 44	STATUS: ACTIVE
BOE: 44-031913	JURISDICTION: BUTTE COUNTY
NAME: CHEVRON #1159	AGENCY: ENVIRONMENTAL HEALTH
ADDRESS: 110 W 9TH ST CHICO, CA 95927	

TANK INFORMATION

TANK #: 000001	CAPACITY: 10000
INSTALLED: NOT REPORTED	REMOVED: NOT REPORTED
TANK USE: M.V. FUEL	STORAGE TYPE: PRODUCT
CONTENT: REG UNLEADED	CONTAINMENT: NOT REPORTED

TANK #: 000002	CAPACITY: 10000
INSTALLED: NOT REPORTED	REMOVED: NOT REPORTED
TANK USE: M.V. FUEL	STORAGE TYPE: PRODUCT
CONTENT: PRM UNLEADED	CONTAINMENT: NOT REPORTED

TANK #: 000003	CAPACITY: 10000
INSTALLED: NOT REPORTED	REMOVED: NOT REPORTED
TANK USE: M.V. FUEL	STORAGE TYPE: PRODUCT
CONTENT: PRM UNLEADED	CONTAINMENT: NOT REPORTED

[Back to Report Summary](#)

Statewide Environmental Evaluation and Planning System (SWEEPS)

MAP ID# 3

Distance from Property: 0.121 mi. (639 ft.) NNE
Elevation: 198 ft. (Equal to TP)

FACILITY INFORMATION

FACILITY #: 61997	STATUS: ACTIVE
BOE: 44-001962	JURISDICTION: BUTTE COUNTY
NAME: 9TH & MAIN CHEVRON	AGENCY: ENVIRONMENTAL HEALTH
ADDRESS: 110 W 009TH ST CHICO, CA 95928	

TANK INFORMATION

TANK #: 000001	CAPACITY: 10000
INSTALLED: NOT REPORTED	REMOVED: NOT REPORTED
TANK USE: UNKNOWN	STORAGE TYPE: PRODUCT
CONTENT: NOT REPORTED	CONTAINMENT: NOT REPORTED

TANK #: 000002	CAPACITY: 10000
INSTALLED: NOT REPORTED	REMOVED: NOT REPORTED
TANK USE: UNKNOWN	STORAGE TYPE: PRODUCT
CONTENT: NOT REPORTED	CONTAINMENT: NOT REPORTED

TANK #: 000003	CAPACITY: 10000
INSTALLED: NOT REPORTED	REMOVED: NOT REPORTED
TANK USE: UNKNOWN	STORAGE TYPE: PRODUCT
CONTENT: NOT REPORTED	CONTAINMENT: NOT REPORTED

[Back to Report Summary](#)

Statewide Environmental Evaluation and Planning System (SWEEPS)

MAP ID# 3

Distance from Property: 0.121 mi. (639 ft.) NNE
Elevation: 198 ft. (Equal to TP)

FACILITY INFORMATION

FACILITY #: 44	STATUS: ACTIVE
BOE: 44-031913	JURISDICTION: CITY OF CHICO
NAME: CHEVRON #1159	AGENCY: FIRE DEPARTMENT
ADDRESS: 110 W 9TH ST CHICO, CA 95927	

TANK INFORMATION

TANK #: 000001	CAPACITY: 10000
INSTALLED: NOT REPORTED	REMOVED: NOT REPORTED
TANK USE: M.V. FUEL	STORAGE TYPE: PRODUCT
CONTENT: REG UNLEADED	CONTAINMENT: NOT REPORTED

TANK #: 000002	CAPACITY: 10000
INSTALLED: NOT REPORTED	REMOVED: NOT REPORTED
TANK USE: M.V. FUEL	STORAGE TYPE: PRODUCT
CONTENT: PRM UNLEADED	CONTAINMENT: NOT REPORTED

TANK #: 000003	CAPACITY: 10000
INSTALLED: NOT REPORTED	REMOVED: NOT REPORTED
TANK USE: M.V. FUEL	STORAGE TYPE: PRODUCT
CONTENT: PRM UNLEADED	CONTAINMENT: NOT REPORTED

[Back to Report Summary](#)

Statewide Environmental Evaluation and Planning System (SWEEPS)

MAP ID# 3

Distance from Property: 0.121 mi. (639 ft.) NNE
Elevation: 198 ft. (Equal to TP)

FACILITY INFORMATION

FACILITY #: 61997	STATUS: ACTIVE
BOE: 44-001962	JURISDICTION: CITY OF CHICO
NAME: 9TH & MAIN CHEVRON	AGENCY: FIRE DEPARTMENT
ADDRESS: 110 W 009TH ST CHICO, CA 95928	

TANK INFORMATION

TANK #: 000001	CAPACITY: 10000
INSTALLED: NOT REPORTED	REMOVED: NOT REPORTED
TANK USE: UNKNOWN	STORAGE TYPE: PRODUCT
CONTENT: NOT REPORTED	CONTAINMENT: NOT REPORTED

TANK #: 000002	CAPACITY: 10000
INSTALLED: NOT REPORTED	REMOVED: NOT REPORTED
TANK USE: UNKNOWN	STORAGE TYPE: PRODUCT
CONTENT: NOT REPORTED	CONTAINMENT: NOT REPORTED

TANK #: 000003	CAPACITY: 10000
INSTALLED: NOT REPORTED	REMOVED: NOT REPORTED
TANK USE: UNKNOWN	STORAGE TYPE: PRODUCT
CONTENT: NOT REPORTED	CONTAINMENT: NOT REPORTED

[Back to Report Summary](#)

Statewide Environmental Evaluation and Planning System (SWEEPS)

[MAP ID# 3](#)

Distance from Property: 0.121 mi. (639 ft.) NNE
Elevation: 198 ft. (Equal to TP)

FACILITY INFORMATION

FACILITY #: 61997

STATUS: INACTIVE

BOE: 44-001962

JURISDICTION: BUTTE COUNTY

NAME: 9TH & MAIN CHEVRON

AGENCY: ENVIRONMENTAL HEALTH

ADDRESS: 110 W 009TH ST
CHICO, CA 95928

TANK INFORMATION

TANK #: 000004

CAPACITY: 550

INSTALLED: 01-01-01

REMOVED: 01-01-01

TANK USE: UNKNOWN

STORAGE TYPE: WASTE

CONTENT: NOT REPORTED

CONTAINMENT: BARE STEEL

[Back to Report Summary](#)

Statewide Environmental Evaluation and Planning System (SWEEPS)

[MAP ID# 3](#)

Distance from Property: 0.121 mi. (639 ft.) NNE
Elevation: 198 ft. (Equal to TP)

FACILITY INFORMATION

FACILITY #: 61997

STATUS: INACTIVE

BOE: 44-001962

JURISDICTION: CITY OF CHICO

NAME: 9TH & MAIN CHEVRON

AGENCY: FIRE DEPARTMENT

ADDRESS: 110 W 009TH ST
CHICO, CA 95928

TANK INFORMATION

TANK #: 000004

CAPACITY: 550

INSTALLED: 01-01-01

REMOVED: NOT REPORTED

TANK USE: UNKNOWN

STORAGE TYPE: WASTE

CONTENT: NOT REPORTED

CONTAINMENT: BARE STEEL

[Back to Report Summary](#)

Underground Storage Tanks (USTCUPA)

MAP ID# 3

Distance from Property: 0.121 mi. (639 ft.) NNE
Elevation: 198 ft. (Equal to TP)

FACILITY INFORMATION

GEOSEARCH ID: 1167932239 FACILITY ID: NOT REPORTED
NAME: OHRI BROTHERS INC
ADDRESS: 110 W 9TH ST
CHICO, CA 95928
COUNTY: BUTTE

FACILITY DETAILS

OTHER FACILITY NAME(S) LISTED FOR THIS SITE: OHRI BROTHERS INC
PERMIT AGENCY: BUTTE COUNTY ENVIRONMENTAL HEALTH
FACILITY DETAILS LINK: [Click Here](#)

[Back to Report Summary](#)

Dry Cleaner Facilities (CLEANER)

MAP ID# 4

Distance from Property: 0.121 mi. (639 ft.) ENE
Elevation: 201 ft. (Higher than TP)

FACILITY INFORMATION

GEOSEARCH ID: **CAD981669963**
PERMIT ID: **CAD981669963**
FACILITY NAME: **LOBDELL CLEANERS**
ADDRESS: **1000 MAIN ST**
CHICO, CA 95928
COUNTY: **NOT REPORTED**
STATUS: **INACTIVE**
FACILITY LINK: [CLICK HERE](#)

FACILITY DETAILS

SIC CODE: **7211**
SIC DESCRIPTION: **POWER LAUNDRIES, FAMILY AND COMMERCIAL**
NAICS CODE: **81232**
SIC DESCRIPTION: **DRYCLEANING AND LAUNDRY SERVICES**

SIC CODE: **7212**
SIC DESCRIPTION: **GARMENT PRESSING, AND AGENTS FOR LAUNDRIES AND DRYCLEANERS**
NAICS CODE: **81232**
SIC DESCRIPTION: **DRYCLEANING AND LAUNDRY SERVICES**

SIC CODE: **7216**
SIC DESCRIPTION: **DRYCLEANING PLANTS, EXCEPT RUG CLEANING**
NAICS CODE: **81232**
SIC DESCRIPTION: **DRYCLEANING AND LAUNDRY SERVICES**

SIC CODE: **7219**
SIC DESCRIPTION: **LAUNDRY AND GARMENT SERVICES, NOT ELSEWHERE CLASSIFIED**
NAICS CODE: **81232**
SIC DESCRIPTION: **DRYCLEANING AND LAUNDRY SERVICES**

[Back to Report Summary](#)

Historical Underground Storage Tanks (HISTUST)

MAP ID# 4

Distance from Property: 0.121 mi. (639 ft.) ENE

Elevation: 201 ft. (Higher than TP)

LOBDELL CLEANERS, 1000 MAIN STREET, CHICO, CA 95926

UNIQUE ID: 000220FD

Page 1 out of 2

*** A17 ***

PAGE 664	STATE WATER RESOURCES CONTROL BOARD				06/01/88
HAZARDOUS SUBSTANCE STORAGE CONTAINER INFORMATION FOR BUTTE COUNTY					
CONTAINER TYPES: 1, 2, 3, 4, 5					
(1=FARM MOTOR VEHICLE FUEL TANKS, 2=ALL OTHER PRODUCT TANKS, 3=WASTE TANKS, 4=SUMPS, 5=PITS, PONDS, LAGOONS & OTHERS)					
I OWNER					
KENNETH AND BETTY M. ROLLAG		CHICO	CA	95926	
831 NANCY LANE					
II FACILITY					
LOBDELL CLEANERS		MAILING ADDRESS	DEALER/FOREMAN/SUPERVISOR	TYPE OF BUSINESS	
1000 MAIN STREET		TOWNSHIP/RANGE/SECTION	TELEPHONE	NO. OF CONTAINERS	
CHICO		1000 MAIN STREET	KENNETH M. ROLLAG	DRYCLEANING AGENCY	
CA 95926		CHICO	CA 95926		
CROSS STREET :			(916) 342-1883		
9TH STREET					
III 24-HR. CONTACT PERSON / TELEPHONE					
DAY: ROLLAG KENNETH		(916) 342-1883	NIGHT: ROLLAG KENNETH	(916) 343-9562	
***** OWNER ASSIGNED CONTAINER NUMBER: 1 ***** STATE BOARD ASSIGNED CONTAINER ID NUMBER: 00000036407001 *****					
IV DESCRIPTION					
A. CONTAINER TYPE : TANK		E. REPAIRS : UNKN IF YES WHEN :			
B. MANUFACTURER/YR OF MFG:		F. CURRENTLY USED : NO IF NO, YEAR OF LAST USE: 1981			
C. YEAR INSTALLED : UNK		G. STORES : PRODUCT			
D. CAPACITY (GALLONS) :		H. MOTOR VEHICLE FUEL/WASTE OIL : NO CONTAINS:			
IS CONTAINER LOCATED ON A FARM : NO					
V CONTAINER CONSTRUCTION					
A. THICKNESS:		B. VAULTING: UNKNOWN	C. WALLING: UNKNOWN		
D. MATERIAL : UNKNOWN					
E. LINING : UNKNOWN					
F. WRAPPING : UNKNOWN					
VI PIPING					
A. ABOVEGROUND PIPING :		B. UNDERGROUND PIPING : SUCTION			
C. REPAIRS : UNKN IF YES, YEAR OF MOST RECENT REPAIR:					
VII LEAK DETECTION					
NONE		OTHER			
VIII CHEMICAL COMPOSITION OF SUBSTANCES CURRENTLY STORED IN CONTAINER					
NONE					

*** B17 ***

HISTUST (HISTUST)

LOBDELL CLEANERS, 1000 MAIN STREET, CHICO, CA 95926

UNIQUE ID: 000220FD

Page 2 out of 2

*** B17 ***

PAGE 665

HAZARDOUS SUBSTANCE STORAGE CONTAINER INFORMATION FOR BUTTE COUNTY

06/01/88

CONTAINER TYPES: 1, 2, 3, 4, 5

(1=FARM MOTOR VEHICLE FUEL TANKS, 2=ALL OTHER PRODUCT TANKS, 3=WASTE TANKS, 4=SUMPS, 5=PITS, PONDS, LAGOONS & OTHERS)

***** OWNER ASSIGNED CONTAINER NUMBER: 2

***** STATE BOARD ASSIGNED CONTAINER ID NUMBER: 00000036407002 *****

IV DESCRIPTION

A. CONTAINER TYPE : TANK
B. MANUFACTURER/YR OF MFG: /
C. YEAR INSTALLED : UNK
D. CAPACITY (GALLONS) :

E. REPAIRS : UNKN IF YES WHEN :
F. CURRENTLY USED : NO IF NO, YEAR OF LAST USE: 1981
G. STORES : PRODUCT
H. MOTOR VEHICLE FUEL/WASTE OIL : NO CONTAINS:

IS CONTAINER LOCATED ON A FARM : NO

V CONTAINER CONSTRUCTION

A. THICKNESS:
D. MATERIAL : UNKNOWN
E. LINING : UNKNOWN
F. WRAPPING : UNKNOWN

B. VAULTING: UNKNOWN

C. WALLING: UNKNOWN

VI PIPING

A. ABOVEGROUND PIPING :

B. UNDERGROUND PIPING : SUCTION

C. REPAIRS : UNKN IF YES, YEAR OF MOST RECENT REPAIR:

VII LEAK DETECTION

NONE OTHER

VIII CHEMICAL COMPOSITION OF SUBSTANCES CURRENTLY STORED IN CONTAINER
NONE

***** OWNER ASSIGNED CONTAINER NUMBER: 3

***** STATE BOARD ASSIGNED CONTAINER ID NUMBER: 00000036407003 *****

IV DESCRIPTION

A. CONTAINER TYPE : TANK
B. MANUFACTURER/YR OF MFG: /
C. YEAR INSTALLED : UNK
D. CAPACITY (GALLONS) :

E. REPAIRS : UNKN IF YES WHEN :
F. CURRENTLY USED : NO IF NO, YEAR OF LAST USE: 1981
G. STORES : PRODUCT
H. MOTOR VEHICLE FUEL/WASTE OIL : NO CONTAINS:

IS CONTAINER LOCATED ON A FARM : NO

V CONTAINER CONSTRUCTION

A. THICKNESS:
D. MATERIAL : UNKNOWN
E. LINING : UNKNOWN
F. WRAPPING : UNKNOWN

B. VAULTING: UNKNOWN

C. WALLING: UNKNOWN

VI PIPING

A. ABOVEGROUND PIPING :

B. UNDERGROUND PIPING : SUCTION

C. REPAIRS : UNKN IF YES, YEAR OF MOST RECENT REPAIR:

VII LEAK DETECTION

NONE OTHER

VIII CHEMICAL COMPOSITION OF SUBSTANCES CURRENTLY STORED IN CONTAINER
NONE

*** C17 ***

[Back to Report Summary](#)

Resource Conservation & Recovery Act - Generator (RCRAGR09)

MAP ID# 4

Distance from Property: 0.121 mi. (639 ft.) ENE
Elevation: 201 ft. (Higher than TP)

FACILITY INFORMATION

EPA ID#: CAD981669963

NAME: LOBDELL CLEANERS

ADDRESS: 1000 MAIN ST

CHICO, CA 95928

CONTACT NAME: NOT REPORTED

CONTACT ADDRESS: 1000 MAIN ST

CHICO CA 95928

CONTACT PHONE: NOT REPORTED

NON-NOTIFIER: NOT A NON-NOTIFIER

DATE RECEIVED BY AGENCY: 09/01/1996

CERTIFICATION - NO CERTIFICATION REPORTED -

INDUSTRY CLASSIFICATION (NAICS) - NO NAICS INFORMATION REPORTED -

CURRENT ACTIVITY INFORMATION

GENERATOR STATUS: **SMALL QUANTITY GENERATOR** LAST UPDATED DATE: 09/15/2000

SUBJECT TO CORRECTIVE ACTION UNIVERSE: **NO**

TDSFs POTENTIALLY SUBJECT TO CORRECTIVE ACTION UNDER 3004 (u)/(v) UNIVERSE: **NO**

TDSFs ONLY SUBJECT TO CORRECTIVE ACTION UNDER DISCRETIONARY AUTHORITIES UNIVERSE: **NO**

NON TDSFs WHERE RCRA CORRECTIVE ACTION HAS BEEN IMPOSED UNIVERSE: **NO**

CORRECTIVE ACTION WORKLOAD UNIVERSE: **NO**

IMPORTER: **NO**

UNDERGROUND INJECTION: **NO**

MIXED WASTE GENERATOR: **NO**

UNIVERSAL WASTE DESTINATION FACILITY: **NO**

RECYCLER: **NO**

TRANSFER FACILITY: **NO**

TRANSPORTER: **NO**

USED OIL FUEL BURNER: **NO**

ONSITE BURNER EXEMPTION: **NO**

USED OIL PROCESSOR: **NO**

FURNACE EXEMPTION: **NO**

USED OIL FUEL MARKETER TO BURNER: **NO**

USED OIL REFINER: **NO**

SPECIFICATION USED OIL MARKETER: **NO**

USED OIL TRANSFER FACILITY: **NO**

USED OIL TRANSPORTER: **NO**

COMPLIANCE, MONITORING AND ENFORCEMENT INFORMATION

EVALUATIONS - NO EVALUATIONS REPORTED -

VIOLATIONS - NO VIOLATIONS REPORTED -

ENFORCEMENTS - NO ENFORCEMENTS REPORTED -

HAZARDOUS WASTE

- NO HAZARDOUS WASTE INFORMATION REPORTED -

UNIVERSAL WASTE - NO UNIVERSAL WASTE REPORTED -

CORRECTIVE ACTION AREA - NO CORRECTIVE ACTION AREA INFORMATION REPORTED -

CORRECTIVE ACTION EVENT

NO CORRECTIVE ACTION EVENT(S) REPORTED

[Back to Report Summary](#)

Statewide Environmental Evaluation and Planning System (SWEEPS)

[MAP ID# 4](#)

Distance from Property: 0.121 mi. (639 ft.) ENE
Elevation: 201 ft. (Higher than TP)

FACILITY INFORMATION

FACILITY #: 36407

STATUS: ACTIVE

BOE: 44-001922

JURISDICTION: CITY OF CHICO

NAME: LOBDELL CLEANERS

AGENCY: FIRE DEPARTMENT

ADDRESS: 1000 MAIN ST
CHICO, CA 95926

[Back to Report Summary](#)

Statewide Environmental Evaluation and Planning System (SWEEPS)

[MAP ID# 4](#)

Distance from Property: 0.121 mi. (639 ft.) ENE
Elevation: 201 ft. (Higher than TP)

FACILITY INFORMATION

FACILITY #: 36407

STATUS: INACTIVE

BOE: 44-001922

JURISDICTION: BUTTE COUNTY

NAME: LOBDELL CLEANERS

AGENCY: ENVIRONMENTAL HEALTH

ADDRESS: 1000 MAIN ST
CHICO, CA 95926

[Back to Report Summary](#)

GeoTracker Cleanup Sites (CLEANUPSITES)

MAP ID# 5

Distance from Property: 0.162 mi. (855 ft.) NE

Elevation: 201 ft. (Higher than TP)

FACILITY INFORMATION

GLOBAL ID: T0600700187

URL LINK: [CLICK HERE](#)

BUSINESS NAME: BAR-X LIQUOR

ADDRESS: 925 MAIN ST
CHICO, CA 95928

COUNTY: BUTTE

FACILITY DETAILS

CASE TYPE: LUST CLEANUP SITE

CASE NUMBER: 040192

STATUS: COMPLETED - CASE CLOSED 1998-01-20 00:00:00

POTENTIAL CONTAMINATION:

GASOLINE

POTENTIAL MEDIA AFFECTED:

AQUIFER USED FOR DRINKING WATER SUPPLY

DISADVANTAGED COMMUNITY:

NO

SEVERELY DISADVANTAGED COMMUNITY:

NO

SITE HISTORY:

NOT REPORTED

REGULATORY ACTIVITIES

TYPE OF ACTION:	DATE:	ACTION:
OTHER	01/01/50	LEAK DISCOVERY
OTHER	01/01/50	LEAK REPORTED
OTHER	01/01/50	LEAK STOPPED
REMEDIATION	01/01/50	EXCAVATION
ENFORCEMENT	01/20/1998	CLOSURE/NO FURTHER ACTION LETTER
OTHER	12/17/1997	LEAK REPORTED
REMEDIATION	06/01/1995	EXCAVATION
OTHER	05/23/1995	LEAK DISCOVERY
OTHER	05/23/1995	LEAK STOPPED

STATUS HISTORY

STATUS:	DATE:
COMPLETED - CASE CLOSED	01/20/1998
OPEN - SITE ASSESSMENT	12/02/1997
OPEN - SITE ASSESSMENT	08/21/1997
OPEN - REMEDIATION	06/12/1995
OPEN - CASE BEGIN DATE	05/23/1995
OPEN - SITE ASSESSMENT	05/23/1995

CONTACT DETAILS

ORGANIZATION: BUTTE COUNTY

ADDRESS: 411 MAIN STREET

GeoTracker Cleanup Sites (CLEANUPSITES)

CITY: **CHICO**

CONTACT NAME: **LESLIE ROBERTS**

CONTACT TYPE: **LOCAL AGENCY CASEWORKER**

CONTACT PHONE: **5308912727**

EMAIL: **LROBERTS@BUTTECOUNTY.NET**

ORGANIZATION: **CENTRAL VALLEY RWQCB (REGION 5R)**

ADDRESS: **364 KNOLLCREST DRIVE, SUITE 205**

CITY: **REDDING**

CONTACT NAME: **RECEPTIONIST, REGION 5 REDDING**

CONTACT TYPE: **REGIONAL BOARD CASEWORKER**

CONTACT PHONE: **NOT REPORTED**

EMAIL: **NOT REPORTED**

[Back to Report Summary](#)

Historical Cortese List (HISTCORTESE)

[MAP ID# 5](#)

Distance from Property: 0.162 mi. (855 ft.) NE

Elevation: 201 ft. (Higher than TP)

FACILITY INFORMATION

GEOSEARCH ID: 040192COR

ID#: 040192

NAME: BAR-X LIQUOR

ADDRESS: 925 MAIN
CHICO, CA 95926

[Back to Report Summary](#)

Historical Underground Storage Tanks (HISTUST)

MAP ID# 5

Distance from Property: 0.162 mi. (855 ft.) NE

Elevation: 201 ft. (Higher than TP)

WHITE EAGLE SS-11, 925 MAIN STREET, CHICO, CA 95926

UNIQUE ID: 000222B3

Page 1 out of 2

PAGE 1059		STATE WATER RESOURCES CONTROL BOARD		06/01/88	
HAZARDOUS SUBSTANCE STORAGE CONTAINER INFORMATION FOR BUTTE COUNTY					
CONTAINER TYPES: 1-2-3-4-5					
(1=FARM MOTOR VEHICLE FUEL TANKS, 2=ALL OTHER PRODUCT TANKS, 3=WASTE TANKS, 4=SUMPS, 5=PITS, PONDS, LAGOONS & OTHERS)					
I OWNER					
SCHWEIN ENTERPRISES		CHICO		CA 95926	
935 MAIN STREET					
II FACILITY					
WHITE EAGLE SS-11		MAILING ADDRESS		DEALER/FOREMAN/SUPERVISOR	
925 MAIN STREET		TOWNSHIP/RANGE/SECTION		TELEPHONE	
CHICO		925 MAIN STREET		KEN GRANDSTAFF	
CA 95926		CHICO		CA 95926	
CROSS STREET :				(916) 342-6741	
EAST 9TH STREET				2	
III 24-HR. CONTACT PERSON / TELEPHONE					
DAY: JACQUE BYRNE		(916) 342-5911		NIGHT: KENNETH GRANDSTAFF	
				(916) 894-2011	
***** OWNER ASSIGNED CONTAINER NUMBER: 11-1 ***** STATE BOARD ASSIGNED CONTAINER ID NUMBER: 00000052062001 *****					
IV DESCRIPTION					
A. CONTAINER TYPE : TANK		E. REPAIRS : NONE IF YES WHEN :			
B. MANUFACTURER/YR OF MFG: PERKINS		/1955		F. CURRENTLY USED : YES IF NO, YEAR OF LAST USE:	
C. YEAR INSTALLED : 1955		G. STORES : PRODUCT			
D. CAPACITY (GALLONS) : 8,000		H. MOTOR VEHICLE FUEL/WASTE OIL : YES CONTAINS: UNLEADED			
IS CONTAINER LOCATED ON A FARM : NO					
V CONTAINER CONSTRUCTION					
A. THICKNESS: 10 GAUGE		B. VULTING: NON-VULTED		C. WALLING: SINGLE	
D. MATERIAL : CARBON STEEL					
E. LINING : UNLINED					
F. WRAPPING : UNKNOWN					
VI PIPING					
A. ABOVEGROUND PIPING :		B. UNDERGROUND PIPING : SUCTION			
C. REPAIRS : NONE IF YES, YEAR OF MOST RECENT REPAIR:					
VII LEAK DETECTION					
VISUAL		STOCK INVENTORY			
VIII CHEMICAL COMPOSITION OF SUBSTANCES CURRENTLY STORED IN CONTAINER					
12031		UNLEADED MOTOR VEHICLE FUEL			

*** 107 ***

Page 2 out of 2

PAGE 1060

STATE WATER RESOURCES CONTROL BOARD
HAZARDOUS SUBSTANCE STORAGE CONTAINER INFORMATION FOR BUTTE COUNTY
CONTAINER TYPES: 1-2-3-4-5
(1=FARM MOTOR VEHICLE FUEL TANKS, 2=ALL OTHER PRODUCT TANKS, 3=WASTE TANKS, 4=BUMPS, 5=PITS, PONDS, LAGOONS & OTHERS)

***** OWNER ASSIGNED CONTAINER NUMBER: 11-2 ***** STATE BOARD ASSIGNED CONTAINER ID NUMBER: 00000052062002 *****

IV DESCRIPTION

A. CONTAINER TYPE : TANK
B. MANUFACTURER/YR OF MFG: PERKINS /1955
C. YEAR INSTALLED : 1955
D. CAPACITY (GALLONS) : 8,000
E. REPAIRS : NONE IF YES WHEN :
F. CURRENTLY USED : YES IF NO, YEAR OF LAST USE:
G. STORES : PRODUCT
H. MOTOR VEHICLE FUEL/WASTE OIL : YES CONTAINS: REGULAR

IS CONTAINER LOCATED ON A FARM : NO

V CONTAINER CONSTRUCTION

A. THICKNESS: 16 GAUGE
B. VAULTING: NON-VAULTED
C. WALLING: SINGLE
D. MATERIAL : CARBON STEEL
E. LINING : UNLINED
F. WRAPPING : UNKNOWN

VI PIPING

A. ABOVEGROUND PIPING :
C. REPAIRS : NONE IF YES, YEAR OF MOST RECENT REPAIR:
B. UNDERGROUND PIPING : SUCTION

VII LEAK DETECTION

VISUAL STOCK INVENTORY

VIII CHEMICAL COMPOSITION OF SUBSTANCES CURRENTLY STORED IN CONTAINER

12032 REGULAR MOTOR VEHICLE FUEL

[Back to Report Summary](#)

Historical Underground Storage Tanks (HISTUST)

MAP ID# 5

Distance from Property: 0.162 mi. (855 ft.) NE

Elevation: 201 ft. (Higher than TP)

WHITE EAGLE SS-11, 923 MAIN STREET, CHICO, CA 95926

UNIQUE ID: 000222B7

Page 1 out of 2

PAGE 1066 STATE WATER RESOURCES CONTROL BOARD 06/01/88
HAZARDOUS SUBSTANCE STORAGE CONTAINER INFORMATION FOR BUTTE COUNTY
CONTAINER TYPES: 1, 2, 3, 4, 5
(1)=FARM MOTOR VEHICLE FUEL TANKS, 2=ALL OTHER PRODUCT TANKS, 3=WASTE TANKS, 4=SUMPS, 5=PITS, PONDS, LAGOONS & OTHERS)

I. OWNER
SCHWEIN ENTERPRISES INC.
935 MAIN STREET CHICO CA 95926

II. FACILITY
WHITE EAGLE SS-11
923 MAIN STREET CHICO CA 95926
MAILING ADDRESS
TOWNSHIP/RANGE/SECTION
925 MAIN STREET CHICO CA 95926
DEALER/FOREMAN/SUPERVISOR
TELEPHONE
KEN GRANDSTAFF (916) 342-6741
TYPE OF BUSINESS
NO. OF CONTAINERS
GASOLINE STATION 2
CROSS STREET :
EAST 9TH STREET

III. 24-HR. CONTACT PERSON / TELEPHONE
DAY: JACQUE BYRNE: (916) 342-5911 NIGHT: KENNETH GRANDSTAFF: (916) -

***** OWNER ASSIGNED CONTAINER NUMBER: 11-1 ***** STATE BOARD ASSIGNED CONTAINER ID NUMBER: 0000002545001 *****

IV. DESCRIPTION
A. CONTAINER TYPE : TANK
B. MANUFACTURER/YR OF MFG: PERKINS /1955
C. YEAR INSTALLED : 1955
D. CAPACITY (GALLONS) : 8,000
E. REPAIRS : NONE IF YES WHEN :
F. CURRENTLY USED : YES IF NO, YEAR OF LAST USE:
G. STORES : PRODUCT
H. MOTOR VEHICLE FUEL/WASTE OIL : YES CONTAINS: UNLEADED

IS CONTAINER LOCATED ON A FARM : NO

V. CONTAINER CONSTRUCTION
A. THICKNESS: 10 GAUGE B. VAULTING: NON-VAULTED C. WALLING: SINGLE
D. MATERIAL : CARBON STEEL
E. LINING : UNLINED
F. WRAPPING : UNKNOWN

VI. PIPING
A. ABOVEGROUND PIPING : B. UNDERGROUND PIPING : SUCTION
C. REPAIRS : NONE IF YES, YEAR OF MOST RECENT REPAIR:

VII. LEAK DETECTION
VISUAL STOCK INVENTORY

VIII. CHEMICAL COMPOSITION OF SUBSTANCES CURRENTLY STORED IN CONTAINER
12031 UNLEADED MOTOR VEHICLE FUEL

*** NOT ***

HISTUST (HISTUST)

WHITE EAGLE SS-11, 923 MAIN STREET, CHICO, CA 95926
UNIQUE ID: 000222B7

Page 2 out of 2

PAGE 1065 STATE WATER RESOURCES CONTROL BOARD 06/01/88
HAZARDOUS SUBSTANCE STORAGE CONTAINER INFORMATION FOR BUTTE COUNTY
CONTAINER TYPES: 1-2-3-4-5
(1=FARM MOTOR VEHICLE FUEL TANKS, 2=ALL OTHER PRODUCT TANKS, 3=WASTE TANKS, 4=BUMPS, 5=PITS, PONDS, LAGOONS & OTHERS)
***** OWNER ASSIGNED CONTAINER NUMBER: 11-2 ***** STATE BOARD ASSIGNED CONTAINER ID NUMBER: 0000002545002 *****

IV DESCRIPTION
A. CONTAINER TYPE : TANK
B. MANUFACTURER/YR OF MFG: PERKINS /1955
C. YEAR INSTALLED : 1955
D. CAPACITY (GALLONS) : 8,000
E. REPAIRS : NONE IF YES WHEN :
F. CURRENTLY USED : YES IF NO, YEAR OF LAST USE:
G. STORES : PRODUCT
H. MOTOR VEHICLE FUEL/WASTE OIL : NO CONTAINS:

IS CONTAINER LOCATED ON A FARM : NO

V CONTAINER CONSTRUCTION
A. THICKNESS: 10 GAUGE B. VAULTING: NON-VAULTED C. WALLING: SINGLE
D. MATERIAL : CARBON STEEL
E. LINING : UNLINED
F. WRAPPING : UNKNOWN

VI PIPING
A. ABOVEGROUND PIPING : B. UNDERGROUND PIPING : SUCTION
C. REPAIRS : NONE IF YES, YEAR OF MOST RECENT REPAIR:

VII LEAK DETECTION
VISUAL STOCK INVENTORY

VIII CHEMICAL COMPOSITION OF SUBSTANCES CURRENTLY STORED IN CONTAINER
NONE

*** 007 ***

[Back to Report Summary](#)

Leaking Underground Storage Tanks (LUST)

MAP ID# 5

Distance from Property: 0.162 mi. (855 ft.) NE
Elevation: 201 ft. (Higher than TP)

FACILITY INFORMATION

GLOBAL ID: T0600700187

URL LINK: [CLICK HERE](#)

BUSINESS NAME: BAR-X LIQUOR

ADDRESS: 925 MAIN ST
CHICO, CA 95928

COUNTY: BUTTE

FACILITY DETAILS

NO DETAIL(S) INFORMATION REPORTED

HISTORICAL FACILITY DETAILS

NO HISTORICAL DETAIL(S) INFORMATION REPORTED FOR THIS FACILITY

[Back to Report Summary](#)

Statewide Environmental Evaluation and Planning System (SWEEPS)

MAP ID# 5

Distance from Property: 0.162 mi. (855 ft.) NE
Elevation: 201 ft. (Higher than TP)

FACILITY INFORMATION

FACILITY #: 2545	STATUS: ACTIVE
BOE: 44-001866	JURISDICTION: BUTTE COUNTY
NAME: WHITE EAGLE SS-11	AGENCY: ENVIRONMENTAL HEALTH
ADDRESS: 925 MAIN ST	
CHICO, CA 95926	

TANK INFORMATION

TANK #: 000001	CAPACITY: 8000
INSTALLED: NOT REPORTED	REMOVED: NOT REPORTED
TANK USE: M.V. FUEL	STORAGE TYPE: PRODUCT
CONTENT: REG UNLEADED	CONTAINMENT: NOT REPORTED

TANK #: 000002	CAPACITY: 8000
INSTALLED: NOT REPORTED	REMOVED: NOT REPORTED
TANK USE: M.V. FUEL	STORAGE TYPE: PRODUCT
CONTENT: LEADED	CONTAINMENT: NOT REPORTED

[Back to Report Summary](#)

Statewide Environmental Evaluation and Planning System (SWEEPS)

MAP ID# 5

Distance from Property: 0.162 mi. (855 ft.) NE
Elevation: 201 ft. (Higher than TP)

FACILITY INFORMATION

FACILITY #: 2545	STATUS: ACTIVE
BOE: 44-001866	JURISDICTION: CITY OF CHICO
NAME: WHITE EAGLE SS-11	AGENCY: FIRE DEPARTMENT
ADDRESS: 925 MAIN ST	
CHICO, CA 95926	

TANK INFORMATION

TANK #: 000001	CAPACITY: 8000
INSTALLED: NOT REPORTED	REMOVED: NOT REPORTED
TANK USE: M.V. FUEL	STORAGE TYPE: PRODUCT
CONTENT: REG UNLEADED	CONTAINMENT: NOT REPORTED

TANK #: 000002	CAPACITY: 8000
INSTALLED: NOT REPORTED	REMOVED: NOT REPORTED
TANK USE: M.V. FUEL	STORAGE TYPE: PRODUCT
CONTENT: LEADED	CONTAINMENT: NOT REPORTED

[Back to Report Summary](#)

Historical Underground Storage Tanks (HISTUST)

MAP ID# 6

Distance from Property: 0.187 mi. (987 ft.) ENE

Elevation: 201 ft. (Higher than TP)

CTR, 195 HUMBOLDT, CHICO, CA 95926

UNIQUE ID: 00021E88

Page 1 out of 3

PAGE 90 STATE WATER RESOURCES CONTROL BOARD 06/01/88
HAZARDOUS SUBSTANCE STORAGE CONTAINER INFORMATION FOR BUTTE COUNTY
CONTAINER TYPES: 1, 2, 3, 4, 5
(1=FARM MOTOR VEHICLE FUEL TANKS, 2=ALL OTHER PRODUCT TANKS, 3=WASTE TANKS, 4=SLUPS, 5=PITS, PONDS, LAGOONS & OTHERS)

I OWNER
BILL BYERS INC.
195 HUMBOLDT CHICO CA 95926

II FACILITY
C.T.R.
195 HUMBOLDT CHICO CA 95926
MAILING ADDRESS TOWNSHIP/RANGE/SECTION DEALER/FOREMAN/SUPERVISOR TYPE OF BUSINESS NO. OF CONTAINERS
164 ESTATES DR. CHICO CA 95926 FRED HEFFNER PERSONAL
CROSS STREET : WALL (916) 343-7184 4

III 24-HR. CONTACT PERSON / TELEPHONE
DAY: BYERS, BILL (916) 343-7184 NIGHT: SAME () -

***** OWNER ASSIGNED CONTAINER NUMBER: 1 ***** STATE BOARD ASSIGNED CONTAINER ID NUMBER: 00000043864001 *****

IV DESCRIPTION
A. CONTAINER TYPE : TANK E. REPAIRS : UNKNOWN IF YES WHEN :
B. MANUFACTURER/YR OF MFG: / F. CURRENTLY USED : YES IF NO, YEAR OF LAST USE:
C. YEAR INSTALLED : 1975 G. STORES : WASTE
D. CAPACITY (GALLONS) : 1,000 H. MOTOR VEHICLE FUEL/WASTE OIL : YES CONTAINS: WASTE OIL

IS CONTAINER LOCATED ON A FARM : NO

V CONTAINER CONSTRUCTION
A. THICKNESS: B. VAULTING: UNKNOWN C. WALLING: SINGLE
D. MATERIAL : CARBON STEEL
E. LINING : UNKNOWN
F. WRAPPING : UNKNOWN

VI PIPING
A. ABOVEGROUND PIPING : B. UNDERGROUND PIPING : SUCTION
C. REPAIRS : UNKNOWN IF YES, YEAR OF MOST RECENT REPAIR:

VII LEAK DETECTION
VISUAL

VIII CHEMICAL COMPOSITION OF SUBSTANCES CURRENTLY STORED IN CONTAINER
12035 WASTE OIL

*** K14 ***

PAGE 91

STATE WATER RESOURCES CONTROL BOARD

06/01/88

HISTUST (HISTUST)

CTR, 195 HUMBOLDT, CHICO, CA 95926
UNIQUE ID: 00021E88

Page 2 out of 3

*** K16 ***

PAGE 91	STATE WATER RESOURCES CONTROL BOARD HAZARDOUS SUBSTANCE STORAGE CONTAINER INFORMATION FOR BUTTE COUNTY CONTAINER TYPES: 1, 2, 3, 4, 5 (1=FARM MOTOR VEHICLE FUEL TANKS, 2=ALL OTHER PRODUCT TANKS, 3=WASTE TANKS, 4=BUMPS, 5=PITS, PONDS, LAGOONS & OTHERS)		06/01/88
***** OWNER ASSIGNED CONTAINER NUMBER: 4-18817 ***** STATE BOARD ASSIGNED CONTAINER ID NUMBER: 00000043864002 *****			
IV DESCRIPTION			
A. CONTAINER TYPE : TANK		E. REPAIRS : NONE IF YES WHEN :	
B. MANUFACTURER/YR OF MFG: TOKHEIM		F. CURRENTLY USED : YES IF NO, YEAR OF LAST USE:	
C. YEAR INSTALLED : 1975		G. STORES : PRODUCT	
D. CAPACITY (GALLONS) : 500		H. MOTOR VEHICLE FUEL/WASTE OIL : YES CONTAINS: UNLEADED	
IS CONTAINER LOCATED ON A FARM : NO			
V CONTAINER CONSTRUCTION			
A. THICKNESS:		B. VAULTING: UNKNOWN	
D. MATERIAL : CARBON STEEL		C. WALLING: SINGLE	
E. LINING : UNKNOWN			
F. WRAPPING : UNKNOWN			
VI PIPING			
A. ABOVEGROUND PIPING :		B. UNDERGROUND PIPING : SUCTION	
C. REPAIRS : UNKN IF YES, YEAR OF MOST RECENT REPAIR:			
VII LEAK DETECTION VISUAL			
VIII CHEMICAL COMPOSITION OF SUBSTANCES CURRENTLY STORED IN CONTAINER 12031 UNLEADED MOTOR VEHICLE FUEL			
***** OWNER ASSIGNED CONTAINER NUMBER: AL314 ***** STATE BOARD ASSIGNED CONTAINER ID NUMBER: 00000043864003 *****			
IV DESCRIPTION			
A. CONTAINER TYPE : TANK		E. REPAIRS : UNKN IF YES WHEN :	
B. MANUFACTURER/YR OF MFG: GILBARCO		F. CURRENTLY USED : YES IF NO, YEAR OF LAST USE:	
C. YEAR INSTALLED : 1975		G. STORES : PRODUCT	
D. CAPACITY (GALLONS) : 500		H. MOTOR VEHICLE FUEL/WASTE OIL : YES CONTAINS: UNLEADED	
IS CONTAINER LOCATED ON A FARM : NO			
V CONTAINER CONSTRUCTION			
A. THICKNESS:		B. VAULTING: UNKNOWN	
D. MATERIAL : CARBON STEEL		C. WALLING: SINGLE	
E. LINING : UNKNOWN			
F. WRAPPING : UNKNOWN			
VI PIPING			
A. ABOVEGROUND PIPING :		B. UNDERGROUND PIPING : SUCTION	
C. REPAIRS : UNKN IF YES, YEAR OF MOST RECENT REPAIR:			
VII LEAK DETECTION VISUAL			
VIII CHEMICAL COMPOSITION OF SUBSTANCES CURRENTLY STORED IN CONTAINER 12031 UNLEADED MOTOR VEHICLE FUEL			

*** L14 ***

HISTUST (HISTUST)

CTR, 195 HUMBOLDT, CHICO, CA 95926
UNIQUE ID: 00021E88

Page 3 out of 3

*** L19 ***

PAGE 92	STATE WATER RESOURCES CONTROL BOARD HAZARDOUS SUBSTANCE STORAGE CONTAINER INFORMATION FOR BUTTE COUNTY		06/01/88
CONTAINER TYPES: 1, 2, 3, 4, 5 (1=FARM MOTOR VEHICLE FUEL TANKS, 2=ALL OTHER PRODUCT TANKS, 3=WASTE TANKS, 4=SUMPS, 5=PITS, PONDS, LAGOONS & OTHERS)			
***** OWNER ASSIGNED CONTAINER NUMBER: 4		***** STATE BOARD ASSIGNED CONTAINER ID NUMBER: 00000043864004 *****	
IV DESCRIPTION			
A. CONTAINER TYPE : TANK		E. REPAIRS : UNKN IF YES WHEN :	
B. MANUFACTURER/YR OF MFG: GILBARCO		F. CURRENTLY USED : YES IF NO, YEAR OF LAST USE:	
C. YEAR INSTALLED : UNK		G. STORES : PRODUCT	
D. CAPACITY (GALLONS) : 500		H. MOTOR VEHICLE FUEL/WASTE OIL : YES CONTAINS: UNLEADED	
IS CONTAINER LOCATED ON A FARM : NO			
V CONTAINER CONSTRUCTION			
A. THICKNESS:		B. VAULTING: UNKNOWN	
D. MATERIAL : CARBON STEEL		C. WALLING: SINGLE	
E. LINING : UNKNOWN			
F. WRAPPING : UNKNOWN			
VI PIPING			
A. ABOVEGROUND PIPING :		B. UNDERGROUND PIPING : SUCTION	
C. REPAIRS : UNKN IF YES, YEAR OF MOST RECENT REPAIR:			
VII LEAK DETECTION			
VISUAL			
VIII CHEMICAL COMPOSITION OF SUBSTANCES CURRENTLY STORED IN CONTAINER			
12031 UNLEADED MOTOR VEHICLE FUEL			

*** #14 ***

[Back to Report Summary](#)

GeoTracker Cleanup Sites (CLEANUPSITES)

MAP ID# 7

Distance from Property: 0.205 mi. (1,082 ft.) NW

Elevation: 199 ft. (Higher than TP)

FACILITY INFORMATION

GLOBAL ID: T0600700050

URL LINK: [CLICK HERE](#)

BUSINESS NAME: SMYTH TIRE SERVICE

ADDRESS: 624 BROADWAY

CHICO, CA 94928

COUNTY: BUTTE

FACILITY DETAILS

CASE TYPE: LUST CLEANUP SITE

CASE NUMBER: 040053

STATUS: COMPLETED - CASE CLOSED 1995-06-01 00:00:00

POTENTIAL CONTAMINATION:

GASOLINE

POTENTIAL MEDIA AFFECTED:

AQUIFER USED FOR DRINKING WATER SUPPLY

DISADVANTAGED COMMUNITY:

NO

SEVERELY DISADVANTAGED COMMUNITY:

NO

SITE HISTORY:

NOT REPORTED

REGULATORY ACTIVITIES

TYPE OF ACTION:	DATE:	ACTION:
OTHER	01/01/50	LEAK DISCOVERY
OTHER	01/01/50	LEAK REPORTED
OTHER	01/01/50	LEAK STOPPED
REMEDIATION	01/01/50	EXCAVATION
ENFORCEMENT	06/01/1995	CLOSURE/NO FURTHER ACTION LETTER
OTHER	01/25/1991	LEAK REPORTED
OTHER	01/24/1991	LEAK DISCOVERY
OTHER	01/24/1991	LEAK STOPPED
REMEDIATION	07/01/1990	EXCAVATION

STATUS HISTORY

STATUS:	DATE:
COMPLETED - CASE CLOSED	06/01/1995
OPEN - SITE ASSESSMENT	12/01/1993
OPEN - SITE ASSESSMENT	07/22/1992
OPEN - VERIFICATION MONITORING	03/17/1992
OPEN - SITE ASSESSMENT	10/09/1991
OPEN - SITE ASSESSMENT	03/22/1991
OPEN - CASE BEGIN DATE	01/24/1991

CONTACT DETAILS



www.geo-search.com 888-396-0042

GeoTracker Cleanup Sites (CLEANUPSITES)

ORGANIZATION: **BUTTE COUNTY**

ADDRESS: **411 MAIN STREET**

CITY: **CHICO**

CONTACT NAME: **LESLIE ROBERTS**

CONTACT TYPE: **LOCAL AGENCY CASEWORKER**

CONTACT PHONE: **5308912727**

EMAIL: **LROBERTS@BUTTECOUNTY.NET**

ORGANIZATION: **CENTRAL VALLEY RWQCB (REGION 5R)**

ADDRESS: **364 KNOLLCREST DRIVE, SUITE 205**

CITY: **REDDING**

CONTACT NAME: **RECEPTIONIST, REGION 5 REDDING**

CONTACT TYPE: **REGIONAL BOARD CASEWORKER**

CONTACT PHONE: **NOT REPORTED**

EMAIL: **NOT REPORTED**

[Back to Report Summary](#)

Historical Cortese List (HISTCORTESE)

[MAP ID# 7](#)

Distance from Property: 0.205 mi. (1,082 ft.) NW

Elevation: 199 ft. (Higher than TP)

FACILITY INFORMATION

GEOSEARCH ID: 040053COR

ID#: 040053

NAME: SMYTH TIRE SERVICE

ADDRESS: 624 BROADWAY
CHICO, CA 94928

[Back to Report Summary](#)

Leaking Underground Storage Tanks (LUST)

MAP ID# 7

Distance from Property: 0.205 mi. (1,082 ft.) NW

Elevation: 199 ft. (Higher than TP)

FACILITY INFORMATION

GLOBAL ID: T0600700050

URL LINK: [CLICK HERE](#)

BUSINESS NAME: SMYTH TIRE SERVICE

ADDRESS: 624 BROADWAY
CHICO, CA 94928

COUNTY: BUTTE

FACILITY DETAILS

NO DETAIL(S) INFORMATION REPORTED

HISTORICAL FACILITY DETAILS

NO HISTORICAL DETAIL(S) INFORMATION REPORTED FOR THIS FACILITY

[Back to Report Summary](#)

GeoTracker Cleanup Sites (CLEANUPSITES)

MAP ID# 8

Distance from Property: 0.208 mi. (1,098 ft.) ENE

Elevation: 203 ft. (Higher than TP)

FACILITY INFORMATION

GLOBAL ID: T10000002906

URL LINK: [CLICK HERE](#)

BUSINESS NAME: HALIMI PROPERTY

ADDRESS: 1045 PARK AVENUE
CHICO, CA 95926

COUNTY: BUTTE

FACILITY DETAILS

CASE TYPE: LUST CLEANUP SITE

CASE NUMBER: 040291

STATUS: COMPLETED - CASE CLOSED 2017-07-12 00:00:00

POTENTIAL CONTAMINATION:

DIESEL, GASOLINE

POTENTIAL MEDIA AFFECTED:

UNDER INVESTIGATION

DISADVANTAGED COMMUNITY:

NO

SEVERELY DISADVANTAGED COMMUNITY:

YES

SITE HISTORY:

INVESTIGATION INTO AN UNAUTHORIZED RELEASE OF PETROLEUM PRODUCTS HAS BEEN ONGOING AT PROPERTY IDENTIFIED AS BUTTE COUNTY ASSESSOR PARCEL NUMBER 005-102-018-000 SINCE 2009. THIS PROPERTY IS LOCATED AT THE NORTHWEST CORNER OF PARK AVENUE AND EAST 11TH STREET IN CHICO, CALIFORNIA AND CONTAINS NUMEROUS COMMERCIAL STRUCTURES IDENTIFIED AS 1045 PARK AVENUE, 1049 PARK AVENUE, 1051 PARK AVENUE, 1057 PARK AVENUE, 1087 PARK AVENUE, AND 164 EAST 11TH STREET (SITE). THE SITE WAS PREVIOUSLY USED AS AN AUTO SERVICE AND REPAIR SHOP, RADIATOR SHOP, AUTO BODY AND PAINT SHOP, DRY CLEANERS AND POSSIBLY SERVICE STATION. DECEMBER 2009, 15 SOIL BORINGS WERE INSTALLED TO 20 FEET. SOIL AND GRAB GROUNDWATER SAMPLES IN SHOWED THE SUBSURFACE WAS IMPACTED BY PETROLEUM HYDROCARBONS AND OR LOW-LEVEL VOLATILE ORGANIC COMPOUNDS. IN JANUARY 2011, FOUR MONITORING WELLS WERE INSTALLED. IN MAY 2011, FOUR UNDERGROUND STORAGE TANKS (USTS) WERE REMOVED. APPROXIMATELY 20 CUBIC YARDS OF IMPACTED SOIL WAS REMOVED DURING THE REMOVAL OF TWO OF THE USTS. THREE SOIL-GAS MONITORING PROBES WERE INSTALLED IN OCTOBER 2014, BETWEEN THE CONTAMINANT PLUME AND OAKDALE SCHOOL. SOIL AND GROUNDWATER SAMPLES SHOWED THAT THE SUBSURFACE WAS IMPACTED BY PETROLEUM HYDROCARBONS AND OR LOW-LEVELS OF VOLATILE ORGANIC COMPOUNDS IN THE SOUTHERN AND SOUTHWESTERN PORTION OF THE SITE. SOIL-GAS SAMPLING RESULTS INDICATE THAT RESIDUAL CONTAMINATION ASSOCIATED WITH THE FORMER USTS DOES NOT POSE A SIGNIFICANT HEALTH RISK FROM VAPOR INTRUSION INTO BUILDINGS LOCATED ONSITE OR VAPOR INTRUSION INTO OAKDALE SCHOOL. SITE INVESTIGATIONS HAVE ADEQUATELY DEFINED THE LATERAL AND VERTICAL EXTENT OF SOIL AND GROUNDWATER IMPACTS. AFTER PUBLIC NOTIFICATION, THE MONITORING WELLS AND SOIL-GAS PROBES WERE PROPERLY DESTROYED IN JUNE 2017. THE SITE WAS CLOSED UNDER THE LOW-THREAT CLOSURE POLICY IN JULY 2017.

REGULATORY ACTIVITIES

TYPE OF ACTION:	DATE:	ACTION:
OTHER	01/01/50	LEAK DISCOVERY
OTHER	01/01/50	LEAK REPORTED
ENFORCEMENT	07/12/2017	CLOSURE/NO FURTHER ACTION LETTER

GeoTracker Cleanup Sites (CLEANUPSITES)

TYPE OF ACTION:	DATE:	ACTION:
RESPONSE	06/06/2017	OTHER REPORT / DOCUMENT
RESPONSE	06/01/2017	WELL DESTRUCTION REPORT
ENFORCEMENT	02/07/2017	STAFF LETTER
ENFORCEMENT	12/05/2016	NOTIFICATION - PUBLIC NOTICE OF CASE CLOSURE
ENFORCEMENT	12/02/2016	FILE REVIEW - CLOSURE
RESPONSE	08/18/2016	CORRESPONDENCE
RESPONSE	01/30/2016	MONITORING REPORT - SEMI-ANNUALLY
RESPONSE	09/30/2015	MONITORING REPORT - SEMI-ANNUALLY
ENFORCEMENT	08/17/2015	EMAIL CORRESPONDENCE
ENFORCEMENT	07/21/2015	STAFF LETTER
RESPONSE	11/14/2014	SOIL VAPOR INTRUSION INVESTIGATION REPORT
RESPONSE	11/07/14	SOIL VAPOR INTRUSION INVESTIGATION REPORT
ENFORCEMENT	09/15/2014	STAFF LETTER
RESPONSE	07/31/2014	OTHER WORKPLAN
RESPONSE	07/30/2014	MONITORING REPORT - SEMI-ANNUALLY
ENFORCEMENT	06/09/2014	STAFF LETTER
RESPONSE	05/30/2014	OTHER WORKPLAN - REGULATOR RESPONDED
ENFORCEMENT	05/06/2014	TECHNICAL CORRESPONDENCE / ASSISTANCE / OTHER
ENFORCEMENT	03/26/2014	TECHNICAL CORRESPONDENCE / ASSISTANCE / OTHER
ENFORCEMENT	02/21/2014	13267 REQUIREMENT
RESPONSE	09/05/2013	OTHER WORKPLAN
ENFORCEMENT	06/07/2013	STAFF LETTER
ENFORCEMENT	03/15/2013	STAFF LETTER
RESPONSE	01/31/2013	MONITORING REPORT - QUARTERLY
RESPONSE	11/30/2012	OTHER REPORT / DOCUMENT
ENFORCEMENT	09/14/2012	STAFF LETTER
ENFORCEMENT	08/20/2012	STAFF LETTER
ENFORCEMENT	04/17/2012	SITE VISIT / INSPECTION / SAMPLING
RESPONSE	07/12/2011	OTHER REPORT / DOCUMENT
RESPONSE	07/06/2011	OTHER REPORT / DOCUMENT
RESPONSE	05/27/2011	TANK REMOVAL REPORT / UST SAMPLING REPORT
RESPONSE	05/13/2011	CORRESPONDENCE
RESPONSE	04/14/2011	OTHER REPORT / DOCUMENT
RESPONSE	03/15/2011	OTHER REPORT / DOCUMENT
RESPONSE	02/04/2011	OTHER WORKPLAN
RESPONSE	01/12/2011	OTHER REPORT / DOCUMENT
OTHER	03/26/2010	LEAK DISCOVERY
OTHER	03/26/2010	LEAK REPORTED
RESPONSE	03/26/2010	TANK REMOVAL REPORT / UST SAMPLING REPORT
RESPONSE	12/30/2009	OTHER REPORT / DOCUMENT
RESPONSE	11/09/2009	SITE ASSESSMENT REPORT

STATUS HISTORY

STATUS:	DATE:
COMPLETED - CASE CLOSED	07/12/2017

GeoTracker Cleanup Sites (CLEANUPSITES)

STATUS: DATE:
OPEN - ELIGIBLE FOR CLOSURE 06/22/2016
OPEN - REMEDIATION 07/21/2015
OPEN - SITE ASSESSMENT 06/12/2014
OPEN - ASSESSMENT & INTERIM REMEDIAL ACTION 03/15/2011
OPEN - CASE BEGIN DATE 03/26/2010

CONTACT DETAILS

ORGANIZATION: BUTTE COUNTY
ADDRESS: 202 MIRA LOMA DRIVE
CITY: OROVILLE
CONTACT NAME: THOMAS Y. PARKER
CONTACT TYPE: LOCAL AGENCY CASEWORKER
CONTACT PHONE: NOT REPORTED
EMAIL: TPARKER@BUTTECOUNTY.NET
ORGANIZATION: CENTRAL VALLEY RWQCB (REGION 5R)
ADDRESS: 364 KNOLLCREST DRIVE, SUITE 205
CITY: REDDING
CONTACT NAME: MELISSA BUCIAK
CONTACT TYPE: REGIONAL BOARD CASEWORKER
CONTACT PHONE: 5302244854
EMAIL: MBUCIAK@WATERBOARDS.CA.GOV

[Back to Report Summary](#)

Leaking Underground Storage Tanks (LUST)

MAP ID# 8

Distance from Property: 0.208 mi. (1,098 ft.) ENE

Elevation: 203 ft. (Higher than TP)

FACILITY INFORMATION

GLOBAL ID: T10000002906

URL LINK: [CLICK HERE](#)

BUSINESS NAME: HALIMI PROPERTY

ADDRESS: 1045 PARK AVENUE
CHICO, CA 95926

COUNTY: BUTTE

FACILITY DETAILS

NO DETAIL(S) INFORMATION REPORTED

HISTORICAL FACILITY DETAILS

NO HISTORICAL DETAIL(S) INFORMATION REPORTED FOR THIS FACILITY

[Back to Report Summary](#)

Brownfields Management System (BF)

MAP ID# 9

Distance from Property: 0.215 mi. (1,135 ft.) E
Elevation: 203 ft. (Higher than TP)

SITE INFORMATION

ID#: 156821

NAME: CHICO PARK AVENUE SITE

ADDRESS: 1108 PARK AVENUE

CHICO, CA 95928

TYPE FUNDING: HAZARDOUS

PREDOMINANT PAST USE (ACREAGE):

GREENSPACE:
NOT REPORTED

RESIDENTIAL:
NOT REPORTED

COMMERCIAL:
NOT REPORTED

INDUSTRIAL:
NOT REPORTED

FUTURE USE (ACREAGE):

GREENSPACE:
NOT REPORTED

RESIDENTIAL:
NOT REPORTED

COMMERCIAL:
NOT REPORTED

INDUSTRIAL:
NOT REPORTED

PROPERTY HIGHLIGHT:

NOT REPORTED

PROPERTY SIZE (Acres): 0.6

CURRENT OWNER: NOT REPORTED

PROPERTY DESCRIPTION/ FORMER USE:

THE SITE WAS AN OPERATING SERVICE STATE FOR APPROX. 20 YEARS WITH KNOWN USTS CONTAINING GASOLINE THAT WERE ABANDONED IN PLACE WITH NO VERIFICATION OF WHETHER RELEASES HAD OCCURRED. NO PREVIOUS ENVIRONMENTAL ASSESSMENTS HAVE BEEN PERFORMED AT THE SITE. OBSERVATIONS ON THE PROPERTY REVEALED THE PRESENCE OF NUMEROUS SMALL AREAS OF OIL-STAINED PAVEMENT, CONSISTENT WITH MINOR LEAKS OF ENGINE OIL AND FLUIDS FROM PARKED CARS. THERE IS A POSSIBILITY OF THE PRESENCE OF LEAD AND ASBESTOS IN CONSTRUCTION MATERIALS IN THE ON-SITE REPAIR SHOP BUILDING. THERE IS THE POSSIBLE PRESENCE OF PCBS IN THE FLUORESCENT LIGHT BALLASTS IN THE ON-SITE REPAIR SHOP BUILDING. PHASE II ESA WAS NOT COMPLETED AT THE REQUEST OF THE PROPERTY OWNER.

CONTAMINANT(S): PETROLEUM, VOCs

CONTAMINANT(S) CLEANED UP: NOT REPORTED

MEDIA(S) AFFECTED: SOIL

MEDIA(S) CLEANED UP: NOT REPORTED

COOPERATIVE AGREEMENT NUMBER: N/A

TYPE OF BROWNFIELD GRANT: TBA

ENVIRONMENTAL ASSESSMENT ACTIVITY: PHASE I ENVIRONMENTAL ASSESSMENT

ASSESSMENT START DATE: 10/30/2011

ASSESSMENT COMPLETION DATE: 7/15/2012

CLEANUP REQUIRED: UNKNOWN

STATE & TRIBAL ENROLLMENT ID: NOT REPORTED

STATE & TRIBAL ENROLLMENT DATE: NOT REPORTED

PROPERTY ENROLLED IN A STATE & TRIBAL PROGRAM?: NOT REPORTED

ARE INSTITUTIONAL CONTROLS REQUIRED?: UNKNOWN

INSTITUTIONAL CONTROL IN PLACE: NOT REPORTED

INSTITUTIONAL CONTROL IN PLACE DATE: NOT REPORTED

PROPRIETARY CONTROL INDICATOR: NOT REPORTED

GOVERNMENTAL CONTROL INDICATOR: NOT REPORTED

OWNERSHIP ENTITY: NOT REPORTED

Brownfields Management System (BF)

#GRANT RECIPIENT NAME : **R9 TBA (STAG FUNDED)**

GRANT ID: **10000019**

CLEANUP START DATE: **NOT REPORTED**

CLEANUP COMPLETION DATE : **NOT REPORTED**

STATE & TRIBAL NO FURTHER ACTION DATE: **NOT REPORTED**

ASSESSMENT AMOUNT: **15000**

ASSESSMENT FUNDING ENTITY: **US EPA - TBA FUNDING**

CLEANUP ACRES: **NOT REPORTED**

CLEANUP AMOUNT: **NOT REPORTED**

CLEANUP FUNDING ENTITY: **NOT REPORTED**

REDEVELOPMENT START DATE: **NOT REPORTED**

REDEVELOPMENT ACRES: **NOT REPORTED**

REDEVELOPMENT AMOUNT: **NOT REPORTED**

REDEVELOPMENT FUNDING ENTITY: **NOT REPORTED**

REDEVELOPMENT COMPLETION DATE: **NOT REPORTED**

[Back to Report Summary](#)

Historical Underground Storage Tanks (HISTUST)

MAP ID# 10

Distance from Property: 0.222 mi. (1,172 ft.) WNW

Elevation: 197 ft. (Lower than TP)

VACANT LOT, 625 CHESTNUT, CHICO, CA 95926

UNIQUE ID: 00022125

Page 1 out of 1

PAGE 704

STATE WATER RESOURCES CONTROL BOARD
HAZARDOUS SUBSTANCE STORAGE CONTAINER INFORMATION FOR BUTTE COUNTY
CONTAINER TYPES: 1-2-3-4-5
(1=FARM MOTOR VEHICLE FUEL TANKS, 2=ALL OTHER PRODUCT TANKS, 3=WASTE TANKS, 4=BUMPS, 5=PITS, PONDS, LAGOONS & OTHERS)

06/01/88

I OWNER
LAUREN HAL & MARILYN FICKETT
3322 DORAL CT WALNUT CREEK CA 94598

II FACILITY

VACANT LOT	MAILING ADDRESS	DEALER/FOREMAN/SUPERVISOR	TYPE OF BUSINESS
625 CHESTNUT	TOWNSHIP/RANGE/SECTION	TELEPHONE	NO. OF CONTAINERS
CHICO CA 95926	625 CHESTNUT CHICO CA 95926	(415) 933-6979	VACANT LOT
CROSS STREET : 7TH STREET			1

III 24-HR. CONTACT PERSON / TELEPHONE
DAY: LAUREN FICKETT (415) 933-6979 NIGHT: LAUREN FICKETT (415) 933-6979

***** OWNER ASSIGNED CONTAINER NUMBER: 1 ***** STATE BOARD ASSIGNED CONTAINER ID NUMBER: 00000059082001 *****

IV DESCRIPTION

A. CONTAINER TYPE : TANK	E. REPAIRS : UNKN IF YES WHEN :
B. MANUFACTURER/YR OF MFG: /	F. CURRENTLY USED : NO IF NO, YEAR OF LAST USE: 03
C. YEAR INSTALLED : UNKN	G. STORES : PRODUCT
D. CAPACITY (GALLONS) :	H. MOTOR VEHICLE FUEL/WASTE OIL : YES CONTAINS: EMPTY

IS CONTAINER LOCATED ON A FARM : NO

V CONTAINER CONSTRUCTION

A. THICKNESS:	B. VAULTING: UNKNOWN	C. WALLING: UNKNOWN
D. MATERIAL : UNKNOWN		
E. LINING : UNKNOWN		
F. WRAPPING : UNKNOWN		

VI PIPING

A. ABOVEGROUND PIPING :	B. UNDERGROUND PIPING : UNKNOWN
C. REPAIRS : UNKN IF YES, YEAR OF MOST RECENT REPAIR:	

VII LEAK DETECTION
NONE

VIII CHEMICAL COMPOSITION OF SUBSTANCES CURRENTLY STORED IN CONTAINER
NONE

*** HQ1 ***

[Back to Report Summary](#)

GeoTracker Cleanup Sites (CLEANUPSITES)

MAP ID# 11

Distance from Property: 0.232 mi. (1,225 ft.) N

Elevation: 198 ft. (Equal to TP)

FACILITY INFORMATION

GLOBAL ID: T0600700010

URL LINK: [CLICK HERE](#)

BUSINESS NAME: TEXACO SS MAIN ST CHICO

ADDRESS: 635 MAIN ST
CHICO, CA 95926

COUNTY: BUTTE

FACILITY DETAILS

CASE TYPE: LUST CLEANUP SITE

CASE NUMBER: 040012

STATUS: COMPLETED - CASE CLOSED 2005-02-23 00:00:00

POTENTIAL CONTAMINATION:

GASOLINE

POTENTIAL MEDIA AFFECTED:

AQUIFER USED FOR DRINKING WATER SUPPLY

DISADVANTAGED COMMUNITY:

NO

SEVERELY DISADVANTAGED COMMUNITY:

NO

SITE HISTORY:

NOT REPORTED

REGULATORY ACTIVITIES

TYPE OF ACTION:	DATE:	ACTION:
OTHER	01/01/50	LEAK DISCOVERY
OTHER	01/01/50	LEAK REPORTED
OTHER	01/01/50	LEAK STOPPED
REMEDIATION	01/01/50	EXCAVATION
ENFORCEMENT	02/23/2005	CLOSURE/NO FURTHER ACTION LETTER
RESPONSE	02/15/2005	WELL DESTRUCTION REPORT
ENFORCEMENT	12/09/2004	STAFF LETTER
RESPONSE	10/31/2002	MONITORING REPORT - QUARTERLY
RESPONSE	07/31/2002	MONITORING REPORT - QUARTERLY
OTHER	02/22/2001	LEAK DISCOVERY
OTHER	02/22/2001	LEAK STOPPED
REMEDIATION	07/17/2000	EXCAVATION
ENFORCEMENT	11/20/1993	STAFF LETTER
OTHER	12/18/1986	LEAK REPORTED

STATUS HISTORY

STATUS:	DATE:
COMPLETED - CASE CLOSED	02/23/2005
OPEN - VERIFICATION	11/17/2000
MONITORING	
OPEN - REMEDIATION	01/29/1999

GeoTracker Cleanup Sites (CLEANUPSITES)

STATUS: DATE:
OPEN - REMEDIATION 12/22/1998
OPEN - SITE ASSESSMENT 10/22/1997
OPEN - SITE ASSESSMENT 08/13/1996
OPEN - SITE ASSESSMENT 12/09/1987
OPEN - CASE BEGIN DATE 12/18/1986

CONTACT DETAILS

ORGANIZATION: **BUTTE COUNTY**
ADDRESS: **411 MAIN STREET**
CITY: **CHICO**
CONTACT NAME: **LESLIE ROBERTS**
CONTACT TYPE: **LOCAL AGENCY CASEWORKER**
CONTACT PHONE: **5308912727**
EMAIL: **LROBERTS@BUTTECOUNTY.NET**
ORGANIZATION: **CENTRAL VALLEY RWQCB (REGION 5R)**
ADDRESS: **364 KNOLLCREST DRIVE, SUITE 205**
CITY: **REDDING**
CONTACT NAME: **RANDY JUDGE**
CONTACT TYPE: **REGIONAL BOARD CASEWORKER**
CONTACT PHONE: **NOT REPORTED**
EMAIL: **RJUDGE@WATERBOARDS.CA.GOV**

[Back to Report Summary](#)

Historical Cortese List (HISTCORTESE)

MAP ID# 11

Distance from Property: 0.232 mi. (1,225 ft.) N

Elevation: 198 ft. (Equal to TP)

FACILITY INFORMATION

GEOSEARCH ID: 040012COR

ID#: 040012

NAME: TEXACO SS MAIN ST CHICO

ADDRESS: 635 MAIN

CHICO, CA 95926

[Back to Report Summary](#)

Historical Underground Storage Tanks (HISTUST)

MAP ID# 11

Distance from Property: 0.244 mi. (1,288 ft.) N

Elevation: 198 ft. (Equal to TP)

B PURTIZ-WHOLESALE DEPT, 182 E 7TH ST, CHICO, CA 95927

UNIQUE ID: 00021E6B

Page 1 out of 2

PAGE 60

STATE WATER RESOURCES CONTROL BOARD
HAZARDOUS SUBSTANCE STORAGE CONTAINER INFORMATION FOR BUTTE COUNTY
CONTAINER TYPES: 1-2-3-4-5
(1=FARM MOTOR VEHICLE FUEL TANKS, 2=ALL OTHER PRODUCT TANKS, 3=WASTE TANKS, 4=SUNDS, 5=PITS, PONDS, LAGOONS & OTHERS)

06/01/88

I OWNER
B. PURTIZ OIL CO. INC.
P.O. BOX 935 CHICO CA 95927

II FACILITY
B. PURTIZ-WHOLESALE DEPT
182 E 7TH ST.
CHICO CA 95927
MAILING ADDRESS
P.O. BOX 935
CHICO CA 95927
DEALER/FOREMAN/SUPERVISOR
TELEPHONE (916) 343-1614
TYPE OF BUSINESS
NO. OF CONTAINERS 2
CROSS STREET :

III 24-HR. CONTACT PERSON / TELEPHONE
DAY: PURTIZ, JOSEPH (916) 343-1614 NIGHT: (916) 895-0433

***** OWNER ASSIGNED CONTAINER NUMBER: #2 ***** STATE BOARD ASSIGNED CONTAINER ID NUMBER: 00000010834001 *****

IV DESCRIPTION
A. CONTAINER TYPE : TANK
B. MANUFACTURER/YR OF MFG: PERKINS /1960
C. YEAR INSTALLED : 1960
D. CAPACITY (GALLONS) : 8,000
E. REPAIRS : NONE IF YES WHEN :
F. CURRENTLY USED : YES IF NO, YEAR OF LAST USE:
G. STORES : PRODUCT
H. MOTOR VEHICLE FUEL/WASTE OIL : YES CONTAINS: DIESEL

IS CONTAINER LOCATED ON A FARM : NO

V CONTAINER CONSTRUCTION
A. THICKNESS:
B. VAULTING: NON-VAULTED C. WALLING: SINGLE
D. MATERIAL : CARBON STEEL
E. LINING : UNKNOWN
F. WRAPPING : UNKNOWN

VI PIPING
A. ABOVEGROUND PIPING :
B. UNDERGROUND PIPING : SUCTION
C. REPAIRS : NONE IF YES, YEAR OF MOST RECENT REPAIR:

VII LEAK DETECTION
STOCK INVENTORY

VIII CHEMICAL COMPOSITION OF SUBSTANCES CURRENTLY STORED IN CONTAINER
12034 DIESEL MOTOR VEHICLE FUEL

*** K12 ***

PAGE 61

STATE WATER RESOURCES CONTROL BOARD

06/01/88

HISTUST (HISTUST)

B PURTIZ-WHOLESALE DEPT, 182 E 7TH ST, CHICO, CA 95927
UNIQUE ID: 00021E6B

Page 2 out of 2

*** L12 ***

PAGE 61	STATE WATER RESOURCES CONTROL BOARD HAZARDOUS SUBSTANCE STORAGE CONTAINER INFORMATION FOR BUTTE COUNTY CONTAINER TYPES: 1, 2, 3, 4, 5 (1=FARM MOTOR VEHICLE FUEL TANKS, 2=ALL OTHER PRODUCT TANKS, 3=WASTE TANKS, 4=SUNPS, 5=PITS, PONDS, LAGOONS & OTHERS)	06/01/88
***** OWNER ASSIGNED CONTAINER NUMBER: #1 ***** STATE BOARD ASSIGNED CONTAINER ID NUMBER: 00000010834002 *****		
IV DESCRIPTION		
A. CONTAINER TYPE : TANK	E. REPAIRS : NONE IF YES WHEN :	
B. MANUFACTURER/YR OF MFG: PERKINS	F. CURRENTLY USED : YES IF NO, YEAR OF LAST USE:	
C. YEAR INSTALLED : 1960	G. STORES : PRODUCT	
D. CAPACITY (GALLONS) : 8,000	H. MOTOR VEHICLE FUEL/WASTE OIL : YES CONTAINS: REGULAR	
IS CONTAINER LOCATED ON A FARM : NO		
V CONTAINER CONSTRUCTION		
A. THICKNESS:	B. VAULTING: NON-VAULTED	C. WALLING: SINGLE
D. MATERIAL : CARBON STEEL		
E. LINING : UNKNOWN		
F. WRAPPING : UNKNOWN		
VI PIPING		
A. ABOVEGROUND PIPING :	B. UNDERGROUND PIPING : SUCTION	
C. REPAIRS : NONE IF YES, YEAR OF MOST RECENT REPAIR:		
VII LEAK DETECTION STOCK INVENTORY		
VIII CHEMICAL COMPOSITION OF SUBSTANCES CURRENTLY STORED IN CONTAINER 12032 REGULAR MOTOR VEHICLE FUEL		

*** L12 ***

[Back to Report Summary](#)

Historical Underground Storage Tanks (HISTUST)

MAP ID# 11

Distance from Property: 0.232 mi. (1,225 ft.) N
Elevation: 198 ft. (Equal to TP)

GEORGE WIECK TEXACO, 635 MAIN ST, CHICO, CA 95926
UNIQUE ID: 0002205B

Page 1 out of 3

*** D07 ***

PAGE 517	STATE WATER RESOURCES CONTROL BOARD			06/01/88
HAZARDOUS SUBSTANCE STORAGE CONTAINER INFORMATION FOR BUTTE COUNTY				
CONTAINER TYPES: 1-2-3-4-5				
(1=FARM MOTOR VEHICLE FUEL TANKS, 2=ALL OTHER PRODUCT TANKS, 3=WASTE TANKS, 4=SUMPS, 5=PITS, PONDS, LAGOONS & OTHERS)				
I OWNER				
HALL PETROLEUM CO		CHICO	CA 95926	
P.O. BOX 304				
II FACILITY				
GEORGE WIECK TEXACO		MAILING ADDRESS	DEALER/FOREMAN/SUPERVISOR	TYPE OF BUSINESS
635 MAIN ST		TOWNSHIP/RANGE/SECTION	TELEPHONE	NO. OF CONTAINERS
CHICO		CHICO	GEORGE WIECK	GASOLINE STATION
CA 95926		CA 95926	(916) 342-5381	5
CROSS STREET :				
7TH & MAIN				
III 24-HR. CONTACT PERSON / TELEPHONE				
DAY: GEORGE WIECK		(916) 342-5381	NIGHT: GEORGE WIECK	(916) 343-0178
***** OWNER ASSIGNED CONTAINER NUMBER: 5 ***** STATE BOARD ASSIGNED CONTAINER ID NUMBER: 00000004094001 *****				
IV DESCRIPTION				
A. CONTAINER TYPE : TANK		E. REPAIRS : UNKN IF YES WHEN :		
B. MANUFACTURER/YR OF MFG: /		F. CURRENTLY USED : YES IF NO, YEAR OF LAST USE:		
C. YEAR INSTALLED : UNK		G. STORES : PRODUCT		
D. CAPACITY (GALLONS) : 6,000		H. MOTOR VEHICLE FUEL/WASTE OIL : YES CONTAINS: PREMIUM		
IS CONTAINER LOCATED ON A FARM : NO				
V CONTAINER CONSTRUCTION				
A. THICKNESS:		B. VAULTING: NON-VAULTED		C. WALLING: SINGLE
D. MATERIAL : CARBON STEEL				
E. LINING : UNKNOWN				
F. WRAPPING : UNKNOWN				
VI PIPING				
A. ABOVEGROUND PIPING :		B. UNDERGROUND PIPING : PRESSURE		
C. REPAIRS : UNKN IF YES, YEAR OF MOST RECENT REPAIR:				
VII LEAK DETECTION				
VISUAL				
VIII CHEMICAL COMPOSITION OF SUBSTANCES CURRENTLY STORED IN CONTAINER				
12033 PREMIUM MOTOR VEHICLE FUEL				

*** E07 ***

HISTUST (HISTUST)

GEORGE WIECK TEXACO, 635 MAIN ST, CHICO, CA 95926

UNIQUE ID: 0002205B

Page 2 out of 3

*** E07 ***

PAGE 518	STATE WATER RESOURCES CONTROL BOARD HAZARDOUS SUBSTANCE STORAGE CONTAINER INFORMATION FOR BUTTE COUNTY CONTAINER TYPE: 1, 2, 3, 4, 5 (1=FARM MOTOR VEHICLE FUEL TANKS, 2=OTHER PRODUCT TANKS, 3=WASTE TANKS, 4=SUMPS, 5=PITS, PONDS, LAGOONS & OTHERS)	06/01/88
***** OWNER ASSIGNED CONTAINER NUMBER: 4 ***** STATE BOARD ASSIGNED CONTAINER ID NUMBER: 00000004094002 *****		
IV DESCRIPTION		
A. CONTAINER TYPE : 1 TANK	E. REPAIRS : UNKN IF YES WHEN :	
B. MANUFACTURER/YR OF MFG: /	F. CURRENTLY USED : YES IF NO, YEAR OF LAST USE:	
C. YEAR INSTALLED : UNK	G. STORES : PRODUCT	
D. CAPACITY (GALLONS) : 6,000	H. MOTOR VEHICLE FUEL/WASTE OIL : YES CONTAINS: UNLEADED	
IS CONTAINER LOCATED ON A FARM : NO		
V CONTAINER CONSTRUCTION		
A. THICKNESS:	B. VAULTING: NON-VAULTED	C. WALLING: SINGLE
D. MATERIAL : CARBON STEEL		
E. LINING : UNKNOWN		
F. WRAPPING : UNKNOWN		
VI PIPING		
A. ABOVEGROUND PIPING :	B. UNDERGROUND PIPING : PRESSURE	
C. REPAIRS : UNKN IF YES, YEAR OF MOST RECENT REPAIR:		
VII LEAK DETECTION VISUAL		
VIII CHEMICAL COMPOSITION OF SUBSTANCES CURRENTLY STORED IN CONTAINER 12031 UNLEADED MOTOR VEHICLE FUEL		
***** OWNER ASSIGNED CONTAINER NUMBER: 3 ***** STATE BOARD ASSIGNED CONTAINER ID NUMBER: 00000004094003 *****		
IV DESCRIPTION		
A. CONTAINER TYPE : TANK	E. REPAIRS : UNKN IF YES WHEN :	
B. MANUFACTURER/YR OF MFG: /	F. CURRENTLY USED : YES IF NO, YEAR OF LAST USE:	
C. YEAR INSTALLED : UNK	G. STORES : PRODUCT	
D. CAPACITY (GALLONS) : 6,000	H. MOTOR VEHICLE FUEL/WASTE OIL : YES CONTAINS: REGULAR	
IS CONTAINER LOCATED ON A FARM : NO		
V CONTAINER CONSTRUCTION		
A. THICKNESS:	B. VAULTING: NON-VAULTED	C. WALLING: SINGLE
D. MATERIAL : CARBON STEEL		
E. LINING : UNKNOWN		
F. WRAPPING : UNKNOWN		
VI PIPING		
A. ABOVEGROUND PIPING :	B. UNDERGROUND PIPING : PRESSURE	
C. REPAIRS : UNKN IF YES, YEAR OF MOST RECENT REPAIR:		
VII LEAK DETECTION VISUAL		
VIII CHEMICAL COMPOSITION OF SUBSTANCES CURRENTLY STORED IN CONTAINER 12032 REGULAR MOTOR VEHICLE FUEL		

*** F07 ***

HISTUST (HISTUST)

GEORGE WIECKS TEXACO, 635 MAIN ST, CHICO, CA 95926

UNIQUE ID: 0002205B

Page 3 out of 3

*** F07 ***

PAGE 519	STATE WATER RESOURCES CONTROL BOARD HAZARDOUS SUBSTANCE STORAGE CONTAINER INFORMATION FOR BUTTE COUNTY CONTAINER TYPES: 1, 2, 3, 4, 5 (1=FARM MOTOR VEHICLE FUEL TANKS, 2=ALL OTHER PRODUCT TANKS, 3=WASTE TANKS, 4=SUMPS, 5=PITS, PONDS, LAGOONS & OTHERS)	06/01/88
***** OWNER ASSIGNED CONTAINER NUMBER: 2 ***** STATE BOARD ASSIGNED CONTAINER ID NUMBER: 00000004094004 *****		
IV DESCRIPTION		
A. CONTAINER TYPE : TANK	E. REPAIRS : UNKN IF YES WHEN :	
B. MANUFACTURER/YR OF MFG:	F. CURRENTLY USED : YES IF NO, YEAR OF LAST USE:	
C. YEAR INSTALLED : UNK	G. STORES : PRODUCT	
D. CAPACITY (GALLONS) : 6,000	H. MOTOR VEHICLE FUEL/WASTE OIL : YES CONTAINS: REGULAR	
IS CONTAINER LOCATED ON A FARM : NO		
V CONTAINER CONSTRUCTION		
A. THICKNESS:	B. VAULTING: NON-VAULTED	C. WALLING: SINGLE
D. MATERIAL : CARBON STEEL		
E. LINING : UNKNOWN		
F. WRAPPING : UNKNOWN		
VI PIPING		
A. ABOVEGROUND PIPING :	B. UNDERGROUND PIPING : PRESSURE	
C. REPAIRS : UNKN IF YES, YEAR OF MOST RECENT REPAIR:		
VII LEAK DETECTION		
VISUAL		
VIII CHEMICAL COMPOSITION OF SUBSTANCES CURRENTLY STORED IN CONTAINER		
12032 REGULAR MOTOR VEHICLE FUEL		
***** OWNER ASSIGNED CONTAINER NUMBER: 1 ***** STATE BOARD ASSIGNED CONTAINER ID NUMBER: 00000004094005 *****		
IV DESCRIPTION		
A. CONTAINER TYPE : TANK	E. REPAIRS : NONE IF YES WHEN :	
B. MANUFACTURER/YR OF MFG:	F. CURRENTLY USED : YES IF NO, YEAR OF LAST USE:	
C. YEAR INSTALLED : UNK	G. STORES : WASTE	
D. CAPACITY (GALLONS) : 550	H. MOTOR VEHICLE FUEL/WASTE OIL : YES CONTAINS: WASTE OIL	
IS CONTAINER LOCATED ON A FARM : NO		
V CONTAINER CONSTRUCTION		
A. THICKNESS:	B. VAULTING: NON-VAULTED	C. WALLING: SINGLE
D. MATERIAL : CARBON STEEL		
E. LINING : UNKNOWN		
F. WRAPPING : UNKNOWN		
VI PIPING		
A. ABOVEGROUND PIPING :	B. UNDERGROUND PIPING : PRESSURE	
C. REPAIRS : UNKN IF YES, YEAR OF MOST RECENT REPAIR:		
VII LEAK DETECTION		
VISUAL		
VIII CHEMICAL COMPOSITION OF SUBSTANCES CURRENTLY STORED IN CONTAINER		
12035 WASTE OIL		

*** G07 ***

[Back to Report Summary](#)

Leaking Underground Storage Tanks (LUST)

MAP ID# 11

Distance from Property: 0.232 mi. (1,225 ft.) N

Elevation: 198 ft. (Equal to TP)

FACILITY INFORMATION

GLOBAL ID: T0600700010

URL LINK: [CLICK HERE](#)

BUSINESS NAME: TEXACO SS MAIN ST CHICO

ADDRESS: 635 MAIN ST
CHICO, CA 95926

COUNTY: BUTTE

FACILITY DETAILS

NO DETAIL(S) INFORMATION REPORTED

HISTORICAL FACILITY DETAILS

NO HISTORICAL DETAIL(S) INFORMATION REPORTED FOR THIS FACILITY

[Back to Report Summary](#)

Statewide Environmental Evaluation and Planning System (SWEEPS)

MAP ID# 11

Distance from Property: 0.232 mi. (1,225 ft.) N
Elevation: 198 ft. (Equal to TP)

FACILITY INFORMATION

FACILITY #: 4094 STATUS: **ACTIVE**
BOE: **NOT REPORTED** JURISDICTION: **BUTTE COUNTY**
NAME: **GEORGE WIECKES TEXACO** AGENCY: **ENVIRONMENTAL HEALTH**
ADDRESS: **635 MAIN ST**
CHICO, CA 95926

TANK INFORMATION

TANK #: 000001 CAPACITY: 6000
INSTALLED: **NOT REPORTED** REMOVED: **NOT REPORTED**
TANK USE: **M.V. FUEL** STORAGE TYPE: **PRODUCT**
CONTENT: **REG UNLEADED** CONTAINMENT: **NOT REPORTED**

TANK #: 000002 CAPACITY: 6000
INSTALLED: **NOT REPORTED** REMOVED: **NOT REPORTED**
TANK USE: **M.V. FUEL** STORAGE TYPE: **PRODUCT**
CONTENT: **REG UNLEADED** CONTAINMENT: **NOT REPORTED**

TANK #: 000003 CAPACITY: 6000
INSTALLED: **NOT REPORTED** REMOVED: **NOT REPORTED**
TANK USE: **M.V. FUEL** STORAGE TYPE: **PRODUCT**
CONTENT: **LEADED** CONTAINMENT: **NOT REPORTED**

TANK #: 000004 CAPACITY: 6000
INSTALLED: **NOT REPORTED** REMOVED: **NOT REPORTED**
TANK USE: **M.V. FUEL** STORAGE TYPE: **PRODUCT**
CONTENT: **LEADED** CONTAINMENT: **NOT REPORTED**

[Back to Report Summary](#)

Statewide Environmental Evaluation and Planning System (SWEEPS)

MAP ID# 11

Distance from Property: 0.232 mi. (1,225 ft.) N
Elevation: 198 ft. (Equal to TP)

FACILITY INFORMATION

FACILITY #: 4094 STATUS: ACTIVE
BOE: NOT REPORTED JURISDICTION: CITY OF CHICO
NAME: GEORGE WIECKES TEXACO AGENCY: FIRE DEPARTMENT
ADDRESS: 635 MAIN ST
CHICO, CA 95926

TANK INFORMATION

TANK #: 000001 CAPACITY: 6000
INSTALLED: NOT REPORTED REMOVED: NOT REPORTED
TANK USE: M.V. FUEL STORAGE TYPE: PRODUCT
CONTENT: REG UNLEADED CONTAINMENT: NOT REPORTED

TANK #: 000002 CAPACITY: 6000
INSTALLED: NOT REPORTED REMOVED: NOT REPORTED
TANK USE: M.V. FUEL STORAGE TYPE: PRODUCT
CONTENT: REG UNLEADED CONTAINMENT: NOT REPORTED

TANK #: 000003 CAPACITY: 6000
INSTALLED: NOT REPORTED REMOVED: NOT REPORTED
TANK USE: M.V. FUEL STORAGE TYPE: PRODUCT
CONTENT: LEADED CONTAINMENT: NOT REPORTED

TANK #: 000004 CAPACITY: 6000
INSTALLED: NOT REPORTED REMOVED: NOT REPORTED
TANK USE: M.V. FUEL STORAGE TYPE: PRODUCT
CONTENT: LEADED CONTAINMENT: NOT REPORTED

[Back to Report Summary](#)

Statewide Environmental Evaluation and Planning System (SWEEPS)

[MAP ID# 11](#)

Distance from Property: 0.232 mi. (1,225 ft.) N
Elevation: 198 ft. (Equal to TP)

FACILITY INFORMATION

FACILITY #:	4094	STATUS:	INACTIVE
BOE:	NOT REPORTED	JURISDICTION:	BUTTE COUNTY
NAME:	GEORGE WIECKS TEXACO	AGENCY:	ENVIRONMENTAL HEALTH
ADDRESS:	635 MAIN ST CHICO, CA 95926		

TANK INFORMATION

TANK #:	000005	CAPACITY:	550
INSTALLED:	01-01-01	REMOVED:	01-01-01
TANK USE:	OIL	STORAGE TYPE:	WASTE
CONTENT:	WASTE OIL	CONTAINMENT:	BARE STEEL

[Back to Report Summary](#)

Statewide Environmental Evaluation and Planning System (SWEEPS)

[MAP ID# 11](#)

Distance from Property: 0.232 mi. (1,225 ft.) N
Elevation: 198 ft. (Equal to TP)

FACILITY INFORMATION

FACILITY #:	4094	STATUS:	INACTIVE
BOE:	NOT REPORTED	JURISDICTION:	CITY OF CHICO
NAME:	GEORGE WIECKES TEXACO	AGENCY:	FIRE DEPARTMENT
ADDRESS:	635 MAIN ST CHICO, CA 95926		

TANK INFORMATION

TANK #:	000001	CAPACITY:	550
INSTALLED:	01-01-01	REMOVED:	NOT REPORTED
TANK USE:	OIL	STORAGE TYPE:	WASTE
CONTENT:	NOT REPORTED	CONTAINMENT:	BARE STEEL

[Back to Report Summary](#)

GeoTracker Cleanup Sites (CLEANUPSITES)

MAP ID# 12

Distance from Property: 0.242 mi. (1,278 ft.) SSE

Elevation: 199 ft. (Higher than TP)

FACILITY INFORMATION

GLOBAL ID: T0600700215

URL LINK: [CLICK HERE](#)

BUSINESS NAME: DAVES CHICO MUFFLER SERVICE

ADDRESS: 545 BROADWAY
CHICO, CA 95928

COUNTY: BUTTE

FACILITY DETAILS

CASE TYPE: LUST CLEANUP SITE

CASE NUMBER: 040220

STATUS: COMPLETED - CASE CLOSED 2001-11-08 00:00:00

POTENTIAL CONTAMINATION:

GASOLINE

POTENTIAL MEDIA AFFECTED:

AQUIFER USED FOR DRINKING WATER SUPPLY

DISADVANTAGED COMMUNITY:

NO

SEVERELY DISADVANTAGED COMMUNITY:

NO

SITE HISTORY:

NOT REPORTED

REGULATORY ACTIVITIES

TYPE OF ACTION:	DATE:	ACTION:
OTHER	01/01/50	LEAK DISCOVERY
OTHER	01/01/50	LEAK REPORTED
OTHER	01/01/50	LEAK STOPPED
ENFORCEMENT	11/08/2001	CLOSURE/NO FURTHER ACTION LETTER
OTHER	05/05/1999	LEAK REPORTED
OTHER	11/19/1993	LEAK DISCOVERY
OTHER	05/12/1986	LEAK STOPPED

STATUS HISTORY

STATUS:	DATE:
COMPLETED - CASE CLOSED	11/08/2001
OPEN - SITE ASSESSMENT	09/13/1999
OPEN - SITE ASSESSMENT	06/14/1999
OPEN - SITE ASSESSMENT	05/28/1999
OPEN - SITE ASSESSMENT	11/19/1993
OPEN - CASE BEGIN DATE	05/12/1986

CONTACT DETAILS

ORGANIZATION: BUTTE COUNTY

ADDRESS: 411 MAIN STREET

CITY: CHICO

CONTACT NAME: LESLIE ROBERTS

GeoTracker Cleanup Sites (CLEANUPSITES)

CONTACT TYPE: **LOCAL AGENCY CASEWORKER**

CONTACT PHONE: **5308912727**

EMAIL: **LROBERTS@BUTTECOUNTY.NET**

ORGANIZATION: **CENTRAL VALLEY RWQCB (REGION 5R)**

ADDRESS: **364 KNOLLCREST DRIVE, SUITE 205**

CITY: **REDDING**

CONTACT NAME: **RANDY JUDGE**

CONTACT TYPE: **REGIONAL BOARD CASEWORKER**

CONTACT PHONE: **NOT REPORTED**

EMAIL: **RJUDGE@WATERBOARDS.CA.GOV**

[Back to Report Summary](#)

Historical Cortese List (HISTCORTESE)

MAP ID# 12

Distance from Property: 0.242 mi. (1,278 ft.) NNW

Elevation: 199 ft. (Higher than TP)

FACILITY INFORMATION

GEOSEARCH ID: 040220COR

ID#: 040220

NAME: DAVES CHICO MUFFLER SERVI

ADDRESS: 545 BROADWAY
CHICO, CA 95928

[Back to Report Summary](#)

Historical Underground Storage Tanks (HISTUST)

MAP ID# 12

Distance from Property: 0.242 mi. (1,278 ft.) NNW

Elevation: 199 ft. (Higher than TP)

CALIF CLASSIC, 545 BROADWAY, CHICO, CA 95926

UNIQUE ID: 000221C5

Page 1 out of 2

PAGE 853	STATE WATER RESOURCES CONTROL BOARD			06/01/88
HAZARDOUS SUBSTANCE STORAGE CONTAINER INFORMATION FOR BUTTE COUNTY				
CONTAINER TYPES: 1, 2, 3, 4, 5				
(1=FARM MOTOR VEHICLE FUEL TANKS, 2=ALL OTHER PRODUCT TANKS, 3=WASTE TANKS, 4=SPPS, 5=PITS, PONDS, LAGOONS & OTHERS)				
I OWNER				
OLA O. FUGITT	CHICO	CA 95926		
545 BROADWAY				
II FACILITY				
CALIF CLASSIC	MAILING ADDRESS	DEALER/FOREMAN/SUPERVISOR	TYPE OF BUSINESS	
545 BROADWAY	TOWNSHIP/RANGE/SECTION	TELEPHONE	NO. OF CONTAINERS	
CHICO	545 BROADWAY	(916) 345-4761	2	
CA 95926	CHICO	CA 95926		
CROSS STREET :				
W. 6TH ST.				
III 24-HR. CONTACT PERSON / TELEPHONE				
DAY: STEVE LONIS	(916) 345-4761	NIGHT: STEVE LONIS	(916) 345-4761	
***** OWNER ASSIGNED CONTAINER NUMBER: 1 ***** STATE BOARD ASSIGNED CONTAINER ID NUMBER: 00000066621001 *****				
IV DESCRIPTION				
A. CONTAINER TYPE : TANK	E. REPAIRS : UNKN		IF YES WHEN :	
B. MANUFACTURER/YR OF MFG :	F. CURRENTLY USED : NO		IF NO, YEAR OF LAST USE:	
C. YEAR INSTALLED : UNK	G. STORES : WASTE			
D. CAPACITY (GALLONS) :	H. MOTOR VEHICLE FUEL/WASTE OIL : NO		CONTAINS:	
IS CONTAINER LOCATED ON A FARM : NO				
V CONTAINER CONSTRUCTION				
A. THICKNESS: X CM	B. VALVING: UNKNOWN	C. WALLING: UNKNOWN		
D. MATERIAL : UNKNOWN				
E. LINING : UNKNOWN				
F. WRAPPING : UNKNOWN				
VI PIPING				
A. ABOVEGROUND PIPING :	B. UNDERGROUND PIPING :			
C. REPAIRS : UNKN	IF YES, YEAR OF MOST RECENT REPAIR:			
VII LEAK DETECTION				
NONE				
VIII CHEMICAL COMPOSITION OF SUBSTANCES CURRENTLY STORED IN CONTAINER				
NONE				
*** L11 ***				

Leaking Underground Storage Tanks (LUST)

MAP ID# 12

Distance from Property: 0.242 mi. (1,278 ft.) SSE

Elevation: 199 ft. (Higher than TP)

FACILITY INFORMATION

GLOBAL ID: T0600700215

URL LINK: [CLICK HERE](#)

BUSINESS NAME: DAVES CHICO MUFFLER SERVICE

ADDRESS: 545 BROADWAY
CHICO, CA 95928

COUNTY: BUTTE

FACILITY DETAILS

NO DETAIL(S) INFORMATION REPORTED

HISTORICAL FACILITY DETAILS

NO HISTORICAL DETAIL(S) INFORMATION REPORTED FOR THIS FACILITY

[Back to Report Summary](#)

Statewide Environmental Evaluation and Planning System (SWEEPS)

MAP ID# 13

Distance from Property: 0.244 mi. (1,288 ft.) ENE
Elevation: 204 ft. (Higher than TP)

FACILITY INFORMATION

FACILITY #: 87 STATUS: ACTIVE
BOE: NOT REPORTED JURISDICTION: BUTTE COUNTY
NAME: BORADORI AUTOMOTIVE ELECTRIC AGENCY: ENVIRONMENTAL HEALTH
ADDRESS: 287 HUMBOLT AVE
CHICO, CA 95928

TANK INFORMATION

TANK #: 000001 CAPACITY: 1
INSTALLED: NOT REPORTED REMOVED: NOT REPORTED
TANK USE: OIL STORAGE TYPE: WASTE
CONTENT: WASTE OIL CONTAINMENT: NOT REPORTED

[Back to Report Summary](#)

Statewide Environmental Evaluation and Planning System (SWEEPS)

MAP ID# 13

Distance from Property: 0.244 mi. (1,288 ft.) ENE
Elevation: 204 ft. (Higher than TP)

FACILITY INFORMATION

FACILITY #: 87 STATUS: ACTIVE
BOE: NOT REPORTED JURISDICTION: CITY OF CHICO
NAME: BORADORI AUTOMOTIVE ELECTRIC AGENCY: FIRE DEPARTMENT
ADDRESS: 287 HUMBOLT AVE
CHICO, CA 95928

TANK INFORMATION

TANK #: 000001 CAPACITY: 1
INSTALLED: NOT REPORTED REMOVED: NOT REPORTED
TANK USE: OIL STORAGE TYPE: WASTE
CONTENT: NOT REPORTED CONTAINMENT: NOT REPORTED

[Back to Report Summary](#)

GeoTracker Cleanup Sites (CLEANUPSITES)

MAP ID# 14

Distance from Property: 0.245 mi. (1,294 ft.) E

Elevation: 203 ft. (Higher than TP)

FACILITY INFORMATION

GLOBAL ID: T10000005941

URL LINK: [CLICK HERE](#)

BUSINESS NAME: FORMER UNOCAL 76

ADDRESS: 1105 PARK AVE
CHICO, CA 95928

COUNTY: BUTTE

FACILITY DETAILS

CASE TYPE: LUST CLEANUP SITE

CASE NUMBER: 040299

STATUS: COMPLETED - CASE CLOSED 2015-10-05 00:00:00

POTENTIAL CONTAMINATION:

POLYCHLORINATED BIPHENYLS (PCBS), BENZENE, DIESEL, ETHYLBENZENE, GASOLINE, NAPHTHALENE, TOLUENE, XYLENE

POTENTIAL MEDIA AFFECTED:

NOT REPORTED

DISADVANTAGED COMMUNITY:

NO

SEVERELY DISADVANTAGED COMMUNITY:

YES

SITE HISTORY:

THE SUBJECT CASE IS A FUELING STATION AND CONVENIENCE STORE ON A HALF-ACRE PROPERTY AT 1105 PARK AVENUE, CHICO, BUTTE COUNTY. THE SITE HAS BEEN AN AUTOMOTIVE FUELING STATION FROM THE 1940S TO THE PRESENT DAY. IN 1987, SEVEN USTS WERE ABANDONED -- FIVE WERE ABANDONED IN PLACE AND TWO WERE REMOVED. THREE CURRENTLY IN-USE 10,000-GALLON USTS WERE INSTALLED IN 1987 FOLLOWING THE ABANDONMENTS OF THE ORIGINAL SEVEN USTS. ON 25 APRIL 2014 THE DISCHARGER SUBMITTED AN UNDERGROUND STORAGE TANK UNAUTHORIZED RELEASE REPORT TO BUTTE COUNTY DEPARTMENT OF ENVIRONMENTAL HEALTH. THE DISCHARGER PERFORMED SUBSURFACE INVESTIGATIONS USING DIRECT PUSH METHODS BETWEEN MARCH 2014 AND SEPTEMBER 2015 REPORTING PETROLEUM HYDROCARBONS AND POLYCHLORINATED BIPHENYLS (PCBS) IN SOIL AND GROUNDWATER SAMPLES ABOVE WATER QUALITY OBJECTIVES (WQOS). WHILE PETROLEUM CONSTITUENTS EXCEEDED WQOS, THE SITE MEETS THE CLOSURE ELIGIBILITY REQUIREMENTS OF THE LOW THREAT CLOSURE POLICY. BASED ON SITE-SPECIFIC SOIL DATA AND THE HYDRAULIC PARAMETERS DERIVED FROM A NEIGHBORING UST INVESTIGATION, STAFF ESTIMATED THE VELOCITY OF PCB MIGRATION IS LOW (APPROXIMATELY 1.5×10^{-4} FEET PER YEAR). THEREFORE, IT IS UNLIKELY THAT THE POLLUTANTS WILL AFFECT DRINKING WATER SUPPLY WELLS OR OTHER RECEPTORS. ON 5 OCTOBER 2015 STAFF NOTIFIED DTSC IN WRITING OF THE PCBS AT THIS SITE. STAFF CLOSED THE CASE IN OCTOBER 2015.

REGULATORY ACTIVITIES

TYPE OF ACTION:	DATE:	ACTION:
OTHER	01/01/50	LEAK BEGAN
OTHER	01/01/50	LEAK DISCOVERY
OTHER	01/01/50	LEAK REPORTED
ENFORCEMENT	10/05/2015	CLOSURE/NO FURTHER ACTION LETTER
ENFORCEMENT	10/02/2015	TECHNICAL CORRESPONDENCE / ASSISTANCE / OTHER
RESPONSE	09/29/2015	REQUEST FOR CLOSURE - REGULATOR RESPONDED
RESPONSE	09/29/2015	SITE ASSESSMENT REPORT

GeoTracker Cleanup Sites (CLEANUPSITES)

TYPE OF ACTION:	DATE:	ACTION:
RESPONSE	07/31/2015	SITE ASSESSMENT REPORT
RESPONSE	04/20/2015	SOIL AND WATER INVESTIGATION WORKPLAN - REGULATOR RESPONDED
ENFORCEMENT	04/01/2015	STAFF LETTER
RESPONSE	03/07/2015	CORRESPONDENCE
RESPONSE	02/27/2015	SITE ASSESSMENT REPORT - REGULATOR RESPONDED
RESPONSE	11/14/2014	PRELIMINARY SITE ASSESSMENT WORKPLAN - REGULATOR RESPONDED
RESPONSE	10/14/14	PRELIMINARY SITE ASSESSMENT WORKPLAN
ENFORCEMENT	08/14/2014	STAFF LETTER
ENFORCEMENT	06/23/2014	TECHNICAL CORRESPONDENCE / ASSISTANCE / OTHER
RESPONSE	04/01/2014	PRELIMINARY SITE ASSESSMENT REPORT
ENFORCEMENT	03/26/2014	TECHNICAL CORRESPONDENCE / ASSISTANCE / OTHER
OTHER	03/26/2014	LEAK REPORTED
OTHER	03/06/2014	LEAK DISCOVERY
OTHER	02/20/1987	LEAK STOPPED
OTHER	02/19/1987	LEAK BEGAN

STATUS HISTORY

STATUS:	DATE:
COMPLETED - CASE CLOSED	10/05/2015
OPEN - ELIGIBLE FOR CLOSURE	09/30/2015
OPEN - SITE ASSESSMENT	05/23/2014
OPEN - CASE BEGIN DATE	03/06/2014

CONTACT DETAILS

ORGANIZATION: **CENTRAL VALLEY RWQCB (REGION 5R)**
ADDRESS: **364 KNOLLCREST DRIVE, SUITE 205**
CITY: **REDDING**
CONTACT NAME: **BILL BERGMANN**
CONTACT TYPE: **REGIONAL BOARD CASEWORKER**
CONTACT PHONE: **5302244852**
EMAIL: **WILLIAM.BERGMANN@WATERBOARDS.CA.GOV**

[Back to Report Summary](#)

Historical Underground Storage Tanks (HISTUST)

MAP ID# 14

Distance from Property: 0.247 mi. (1,304 ft.) E
Elevation: 203 ft. (Higher than TP)

VARLINSKI USED CARS, 1177 PARK AVE, CHICO, CA 95926
UNIQUE ID: 00021E57

Page 1 out of 2

PAGE 40

STATE WATER RESOURCES CONTROL BOARD
HAZARDOUS SUBSTANCE STORAGE CONTAINER INFORMATION FOR BUTTE COUNTY
CONTAINER TYPES: 1, 2, 3, 4, 5
(1=FARM MOTOR VEHICLE FUEL TANKS, 2=ALL OTHER PRODUCT TANKS, 3=WASTE TANKS, 4=SUMPS, 5=PITS, PONDS, LAGOONS & OTHERS)

06/01/88

I OWNER
ANDREW VARLINSKI
1141 PARK AVE.
CHICO CA 95926

II FACILITY
VARLINSKI USED CARS
1177 PARK AVE.
CHICO CA 95926
MAILING ADDRESS
TOWNSHIP/RANGE/SECTION
1177 PARK AVE.
CHICO CA 95926
DEALER/FOREMAN/SUPERVISOR
TELEPHONE
(916) 342-7014
TYPE OF BUSINESS
NO. OF CONTAINERS
CAR LOT GAS PUMPS NO

CROSS STREET :

III 24-HR. CONTACT PERSON / TELEPHONE
DAY: ANDREW VARLINSKI (916) 342-7014 NIGHT: SAME () -

***** OWNER ASSIGNED CONTAINER NUMBER: 1 ***** STATE BOARD ASSIGNED CONTAINER ID NUMBER: 0000060188001 *****

IV DESCRIPTION
A. CONTAINER TYPE : TANK
B. MANUFACTURER/YR OF MFG: /
C. YEAR INSTALLED : 1961
D. CAPACITY (GALLONS) : 8,000
E. REPAIRS : IF YES WHEN :
F. CURRENTLY USED : NO IF NO, YEAR OF LAST USE: 1961
G. STORES : PRODUCT
H. MOTOR VEHICLE FUEL/WASTE OIL : YES CONTAINS: DIESEL

IS CONTAINER LOCATED ON A FARM : NO

V CONTAINER CONSTRUCTION
A. THICKNESS :
B. VAULTING: UNKNOWN
C. WALLING: WRAPPED
D. MATERIAL : UNKNOWN
E. LINING : UNKNOWN
F. WRAPPING : UNKNOWN

VI PIPING
A. ABOVEGROUND PIPING :
B. UNDERGROUND PIPING : Suction
C. REPAIRS : YES IF YES, YEAR OF MOST RECENT REPAIR: 1977

VII LEAK DETECTION
NONE

VIII CHEMICAL COMPOSITION OF SUBSTANCES CURRENTLY STORED IN CONTAINER
12034 DIESEL MOTOR VEHICLE FUEL

*** f11 ***

HISTUST (HISTUST)

VARLINSKI USED CARS, 1177 PARK AVE, CHICO, CA 95926
UNIQUE ID: 00021E57

Page 2 out of 2

PAGE 41

HAZARDOUS SUBSTANCE STORAGE CONTAINER INFORMATION FOR BUTTE COUNTY

STATE WATER RESOURCES CONTROL BOARD

06/01/88

CONTAINER TYPES: 1, 2, 3, 4, 5

(1=FARM MOTOR VEHICLE FUEL TANKS, 2=ALL OTHER PRODUCT TANKS, 3=WASTE TANKS, 4=SLUMPS, 5=PITS, PONDS, LAGOONS & OTHERS)

***** OWNER ASSIGNED CONTAINER NUMBER: 2 ***** STATE BOARD ASSIGNED CONTAINER ID NUMBER: 00000060188002 *****

IV DESCRIPTION

A. CONTAINER TYPE : TANK

B. MANUFACTURER/YR OF MFG: /

C. YEAR INSTALLED : UNK

D. CAPACITY (GALLONS) : 800

E. REPAIRS : UNKN IF YES WHEN :

F. CURRENTLY USED : NO IF NO, YEAR OF LAST USE:

G. STORES : PRODUCT

H. PRIOR VEHICLE FUEL/WASTE OIL : YES CONTAINS: DIESEL

IS CONTAINER LOCATED ON A FARM : NO

V CONTAINER CONSTRUCTION

A. THICKNESS:

B. VAULTING: UNKNOWN

C. WALLING: UNKNOWN

D. MATERIAL : UNKNOWN

E. LINING : UNKNOWN

F. WRAPPING : UNKNOWN

VI PIPING

A. ABOVEGROUND PIPING :

B. UNDERGROUND PIPING :

C. REPAIRS : UNKN IF YES, YEAR OF MOST RECENT REPAIR:

VII LEAK DETECTION

NONE

VIII CHEMICAL COMPOSITION OF SUBSTANCES CURRENTLY STORED IN CONTAINER

12034 DIESEL MOTOR VEHICLE FUEL

***** OWNER ASSIGNED CONTAINER NUMBER: 3 ***** STATE BOARD ASSIGNED CONTAINER ID NUMBER: 00000060188003 *****

IV DESCRIPTION

A. CONTAINER TYPE : TANK

B. MANUFACTURER/YR OF MFG: /

C. YEAR INSTALLED : UNK

D. CAPACITY (GALLONS) : 8,000

E. REPAIRS : UNKN IF YES WHEN :

F. CURRENTLY USED : NO IF NO, YEAR OF LAST USE:

G. STORES : PRODUCT

H. MOTOR VEHICLE FUEL/WASTE OIL : YES CONTAINS:

IS CONTAINER LOCATED ON A FARM : NO

V CONTAINER CONSTRUCTION

A. THICKNESS:

B. VAULTING: UNKNOWN

C. WALLING: UNKNOWN

D. MATERIAL : UNKNOWN

E. LINING : UNKNOWN

F. WRAPPING : UNKNOWN

VI PIPING

A. ABOVEGROUND PIPING :

B. UNDERGROUND PIPING :

C. REPAIRS : UNKN IF YES, YEAR OF MOST RECENT REPAIR:

VII LEAK DETECTION

NONE

VIII CHEMICAL COMPOSITION OF SUBSTANCES CURRENTLY STORED IN CONTAINER

NONE

*** 611 ***

PAGE 42

STATE WATER RESOURCES CONTROL BOARD

[Back to Report Summary](#)

Historical Underground Storage Tanks (HISTUST)

MAP ID# 14

Distance from Property: 0.245 mi. (1,294 ft.) E

Elevation: 203 ft. (Higher than TP)

REGAL STATION 322, 1105 PARK AVE, CHICO, CA 95926

UNIQUE ID: 000223AB

Page 1 out of 7

*** 806 ***

PAGE 1307

STATE WATER RESOURCES CONTROL BOARD
HAZARDOUS SUBSTANCE STORAGE CONTAINER INFORMATION FOR BUTTE COUNTY
CONTAINER TYPES: 1, 2, 3, 4, 5

06/01/88

(1=FARM MOTOR VEHICLE FUEL TANKS, 2=ALL OTHER PRODUCT TANKS, 3=WASTE TANKS, 4=SUMPS, 5=PITS, PONDS, LAGOONS & OTHERS)

I OWNER
WICKLAND OIL CO.
1765 CHALLENGE WAY

SACRAMENTO

CA 95815

II FACILITY

REGAL STATION #322
1105 PARK AVE.
CHICO

CA 95926

MAILING ADDRESS
TOWNSHIP/RANGE/SECTION
1765 CHALLENGE WAY
SACRAMENTO

CA 95815

DEALER/FOREMAN/SUPERVISOR
TELEPHONE

WALT SMELLING
(916) 921-1100

TYPE OF BUSINESS
NO. OF CONTAINERS

GASOLINE STATION
12

CROSS STREET :
11TH ST.

III 24-HR. CONTACT PERSON / TELEPHONE
DAY: STEVEN K. LEWIS

(916) 921-1100

NIGHT: STEVEN K. LEWIS

(916) 921-1100

***** OWNER ASSIGNED CONTAINER NUMBER: 322 - U1 ***** STATE BOARD ASSIGNED CONTAINER ID NUMBER: 00000012464001 *****

IV DESCRIPTION

A. CONTAINER TYPE : TANK

B. MANUFACTURER/YR OF MFG: UN

C. YEAR INSTALLED : UNK

D. CAPACITY (GALLONS) : 8,000

E. REPAIRS : UNKN IF YES WHEN :

F. CURRENTLY USED : YES IF NO, YEAR OF LAST USE:

G. STORES : PRODUCT

H. MOTOR VEHICLE FUEL/WASTE OIL : YES CONTAINS: UNLEADED

IS CONTAINER LOCATED ON A FARM : NO

V CONTAINER CONSTRUCTION

A. THICKNESS: 1/4 INCHES B. VAULTING: NON-VAULTED C. WALLING: SINGLE

D. MATERIAL : CARBON STEEL

E. LINING : UNLINED

F. WRAPPING : NONE

VI PIPING

A. ABOVEGROUND PIPING :

C. REPAIRS : UNKN IF YES, YEAR OF MOST RECENT REPAIR:

B. UNDERGROUND PIPING : PRESSURE

VII LEAK DETECTION

STOCK INVENTORY

VIII CHEMICAL COMPOSITION OF SUBSTANCES CURRENTLY STORED IN CONTAINER

12051 UNLEADED MOTOR VEHICLE FUEL

*** 006 ***

HISTUST (HISTUST)

REGAL STATION 322, 1105 PARK AVE, CHICO, CA 95926

UNIQUE ID: 000223AB

Page 2 out of 7

*** C06 ***

PAGE 1308

STATE WATER RESOURCES CONTROL BOARD HAZARDOUS SUBSTANCE STORAGE CONTAINER INFORMATION FOR BUTTE COUNTY

06/01/88

CONTAINER TYPES: 1, 2, 3, 4, 5
(1=FARM MOTOR VEHICLE FUEL TANKS, 2=ALL OTHER PRODUCT TANKS, 3=WASTE TANKS, 4=SUMPS, 5=PITS, PONDS, LAGOONS & OTHERS)

***** OWNER ASSIGNED CONTAINER NUMBER: 322 - U2 ***** STATE BOARD ASSIGNED CONTAINER ID NUMBER: 00000012464002 *****

IV DESCRIPTION

A. CONTAINER TYPE : TANK
B. MANUFACTURER/YR OF MFG: UN
C. YEAR INSTALLED : UNK
D. CAPACITY (GALLONS) : 4,000
E. REPAIRS : UNKN IF YES WHEN :
F. CURRENTLY USED : YES IF NO, YEAR OF LAST USE:
G. STORES : PRODUCT
H. MOTOR VEHICLE FUEL/WASTE OIL : YES CONTAINS: UNLEADED

IS CONTAINER LOCATED ON A FARM : NO

V CONTAINER CONSTRUCTION

A. THICKNESS: 1/4 INCHES B. VAULTING: NON-VAULTED C. WALLING: SINGLE
D. MATERIAL : CARBON STEEL
E. LINING : UNLINED
F. WRAPPING : NONE

VI PIPING

A. ABOVEGROUND PIPING :
C. REPAIRS : UNKN IF YES, YEAR OF MOST RECENT REPAIR:
B. UNDERGROUND PIPING : PRESSURE

VII LEAK DETECTION STOCK INVENTORY

VIII CHEMICAL COMPOSITION OF SUBSTANCES CURRENTLY STORED IN CONTAINER 12031 UNLEADED MOTOR VEHICLE FUEL

***** OWNER ASSIGNED CONTAINER NUMBER: 322 - R1 ***** STATE BOARD ASSIGNED CONTAINER ID NUMBER: 00000012464003 *****

IV DESCRIPTION

A. CONTAINER TYPE : TANK
B. MANUFACTURER/YR OF MFG: UN
C. YEAR INSTALLED : UNK
D. CAPACITY (GALLONS) : 10,000
E. REPAIRS : UNKN IF YES WHEN :
F. CURRENTLY USED : YES IF NO, YEAR OF LAST USE:
G. STORES : PRODUCT
H. MOTOR VEHICLE FUEL/WASTE OIL : YES CONTAINS: REGULAR

IS CONTAINER LOCATED ON A FARM : NO

V CONTAINER CONSTRUCTION

A. THICKNESS: 1/4 INCHES B. VAULTING: NON-VAULTED C. WALLING: SINGLE
D. MATERIAL : CARBON STEEL
E. LINING : UNLINED
F. WRAPPING : NONE

VI PIPING

A. ABOVEGROUND PIPING :
C. REPAIRS : UNKN IF YES, YEAR OF MOST RECENT REPAIR:
B. UNDERGROUND PIPING : PRESSURE

VII LEAK DETECTION STOCK INVENTORY

VIII CHEMICAL COMPOSITION OF SUBSTANCES CURRENTLY STORED IN CONTAINER 12032 REGULAR MOTOR VEHICLE FUEL

*** D06 ***

HISTUST (HISTUST)

REGAL STATION 322, 1105 PARK AVE, CHICO, CA 95926

UNIQUE ID: 000223AB

Page 3 out of 7

*** D06 ***

PAGE 1309

STATE WATER RESOURCES CONTROL BOARD
HAZARDOUS SUBSTANCE STORAGE CONTAINER INFORMATION FOR BUTTE COUNTY
CONTAINER TYPES: 1, 2, 3, 4, 5
(1=FARM MOTOR VEHICLE FUEL TANKS, 2=ALL OTHER PRODUCT TANKS, 3=WASTE TANKS, 4=SUMPS, 5=PITS, PONDS, LAGOONS & OTHERS)

06/01/88

***** OWNER ASSIGNED CONTAINER NUMBER: 322 - P1 ***** STATE BOARD ASSIGNED CONTAINER ID NUMBER: 00000012464004 *****

IV DESCRIPTION

A. CONTAINER TYPE : TANK
B. MANUFACTURER/YR OF MFG: UN
C. YEAR INSTALLED : UNK
D. CAPACITY (GALLONS) : 4,000

E. REPAIRS : UNKN IF YES WHEN :
F. CURRENTLY USED : YES IF NO, YEAR OF LAST USE:
G. STORES : PRODUCT
H. MOTOR VEHICLE FUEL/WASTE OIL : YES CONTAINS: PREMIUM

IS CONTAINER LOCATED ON A FARM : NO

V CONTAINER CONSTRUCTION

A. THICKNESS: 1/4 INCHES B. VAULTING: NON-VAULTED C. WALLING: SINGLE
D. MATERIAL : CARBON STEEL
E. LINING : UNLINED
F. WRAPPING : NONE

VI PIPING

A. ABOVEGROUND PIPING :
B. UNDERGROUND PIPING : PRESSURE
C. REPAIRS : UNKN IF YES, YEAR OF MOST RECENT REPAIR:

VII LEAK DETECTION
STOCK INVENTORY

VIII CHEMICAL COMPOSITION OF SUBSTANCES CURRENTLY STORED IN CONTAINER
12033 PREMIUM MOTOR VEHICLE FUEL

***** OWNER ASSIGNED CONTAINER NUMBER: 322 - P2 ***** STATE BOARD ASSIGNED CONTAINER ID NUMBER: 00000012464005 *****

IV DESCRIPTION

A. CONTAINER TYPE : TANK
B. MANUFACTURER/YR OF MFG: UN
C. YEAR INSTALLED : UNK
D. CAPACITY (GALLONS) : 4,000

E. REPAIRS : UNKN IF YES WHEN :
F. CURRENTLY USED : YES IF NO, YEAR OF LAST USE:
G. STORES : PRODUCT
H. MOTOR VEHICLE FUEL/WASTE OIL : YES CONTAINS: PREMIUM

IS CONTAINER LOCATED ON A FARM : NO

V CONTAINER CONSTRUCTION

A. THICKNESS: 1/4 INCHES B. VAULTING: NON-VAULTED C. WALLING: SINGLE
D. MATERIAL : CARBON STEEL
E. LINING : UNLINED
F. WRAPPING : NONE

VI PIPING

A. ABOVEGROUND PIPING :
B. UNDERGROUND PIPING : PRESSURE
C. REPAIRS : UNKN IF YES, YEAR OF MOST RECENT REPAIR:

VII LEAK DETECTION
STOCK INVENTORY

VIII CHEMICAL COMPOSITION OF SUBSTANCES CURRENTLY STORED IN CONTAINER
12033 PREMIUM MOTOR VEHICLE FUEL

*** E06 ***

HISTUST (HISTUST)

REGAL STATION 322, 1105 PARK AVE, CHICO, CA 95926

UNIQUE ID: 000223AB

Page 4 out of 7

*** E06 ***

PAGE 1310	STATE WATER RESOURCES CONTROL BOARD HAZARDOUS SUBSTANCE STORAGE CONTAINER INFORMATION FOR BUTTE COUNTY CONTAINER TYPES: 1, 2, 3, 4, 5 (1=FARM MOTOR VEHICLE FUEL TANKS, 2=ALL OTHER PRODUCT TANKS, 3=WASTE TANKS, 4=SUMPS, 5=PITS, PONDS, LAGOONS & OTHERS)	06/01/88
***** OWNER ASSIGNED CONTAINER NUMBER: 322 - D1 ***** STATE BOARD ASSIGNED CONTAINER ID NUMBER: 00000012464006 *****		
IV DESCRIPTION		
A. CONTAINER TYPE : TANK	E. REPAIRS : UNKN IF YES WHEN :	
B. MANUFACTURER/YR OF MFG: UN	F. CURRENTLY USED : YES IF NO, YEAR OF LAST USE:	
C. YEAR INSTALLED : UNK	G. STORES : PRODUCT	
D. CAPACITY (GALLONS) : 2,000	H. MOTOR VEHICLE FUEL/WASTE OIL : YES CONTAINS: DIESEL	
IS CONTAINER LOCATED ON A FARM : NO		
V CONTAINER CONSTRUCTION		
A. THICKNESS: 1/4 INCHES	B. VAULTING: NON-VAULTED	C. WALLING: SINGLE
D. MATERIAL : CARBON STEEL		
E. LINING : UNLINED		
F. WRAPPING : NONE		
VI PIPING		
A. ABOVEGROUND PIPING :	B. UNDERGROUND PIPING : SUCTION	
C. REPAIRS : UNKN IF YES, YEAR OF MOST RECENT REPAIR:		
VII LEAK DETECTION STOCK INVENTORY		
VIII CHEMICAL COMPOSITION OF SUBSTANCES CURRENTLY STORED IN CONTAINER 12034 DIESEL MOTOR VEHICLE FUEL		
***** OWNER ASSIGNED CONTAINER NUMBER: 322-U1 ***** STATE BOARD ASSIGNED CONTAINER ID NUMBER: 00000012464007 *****		
IV DESCRIPTION		
A. CONTAINER TYPE : TANK	E. REPAIRS : UNKN IF YES WHEN :	
B. MANUFACTURER/YR OF MFG: UN	F. CURRENTLY USED : YES IF NO, YEAR OF LAST USE:	
C. YEAR INSTALLED : UNK	G. STORES : PRODUCT	
D. CAPACITY (GALLONS) : 8,000	H. MOTOR VEHICLE FUEL/WASTE OIL : YES CONTAINS: UNLEADED	
IS CONTAINER LOCATED ON A FARM : NO		
V CONTAINER CONSTRUCTION		
A. THICKNESS: 1/4 INCHES	B. VAULTING: NON-VAULTED	C. WALLING: SINGLE
D. MATERIAL : CARBON STEEL		
E. LINING : UNLINED		
F. WRAPPING : NONE		
VI PIPING		
A. ABOVEGROUND PIPING :	B. UNDERGROUND PIPING : PRESSURE	
C. REPAIRS : UNKN IF YES, YEAR OF MOST RECENT REPAIR:		
VII LEAK DETECTION STOCK INVENTORY		
VIII CHEMICAL COMPOSITION OF SUBSTANCES CURRENTLY STORED IN CONTAINER 12031 UNLEADED MOTOR VEHICLE FUEL		

*** F06 ***

HISTUST (HISTUST)

REGAL STATION 322, 1105 PARK AVE, CHICO, CA 95926

UNIQUE ID: 000223AB

Page 5 out of 7

*** FD6 ***

PAGE 1311	STATE WATER RESOURCES CONTROL BOARD HAZARDOUS SUBSTANCE STORAGE CONTAINER INFORMATION FOR BUTTE COUNTY CONTAINER TYPES: 1, 2, 3, 4, 5 (1=FARM MOTOR VEHICLE FUEL TANKS, 2=ALL OTHER PRODUCT TANKS, 3=WASTE TANKS, 4=SUMPS, 5=PITS, PONDS, LAGOONS & OTHERS)	06/01/88
***** OWNER ASSIGNED CONTAINER NUMBER: 322-U2 ***** STATE BOARD ASSIGNED CONTAINER ID NUMBER: 00000012464008 *****		
IV DESCRIPTION		
A. CONTAINER TYPE : TANK	E. REPAIRS : UNKN IF YES WHEN :	
B. MANUFACTURER/YR OF MFG: /	F. CURRENTLY USED : YES IF NO, YEAR OF LAST USE:	
C. YEAR INSTALLED : UNK	G. STORES : PRODUCT	
D. CAPACITY (GALLONS) : 6,000	H. MOTOR VEHICLE FUEL/WASTE OIL : YES CONTAINS: UNLEADED	
IS CONTAINER LOCATED ON A FARM : NO		
V CONTAINER CONSTRUCTION		
A. THICKNESS: 104 INCHES	B. VAULTING: NON-VAULTED	C. WALLING: SINGLE
D. MATERIAL : CARBON STEEL		
E. LINING : UNLINED		
F. WRAPPING : NONE		
VI PIPING		
A. ABOVEGROUND PIPING :	B. UNDERGROUND PIPING : PRESSURE	
C. REPAIRS : UNKN IF YES, YEAR OF MOST RECENT REPAIR:		
VII LEAK DETECTION STOCK INVENTORY		
VIII CHEMICAL COMPOSITION OF SUBSTANCES CURRENTLY STORED IN CONTAINER 12031 UNLEADED MOTOR VEHICLE FUEL		
***** OWNER ASSIGNED CONTAINER NUMBER: 322-R1 ***** STATE BOARD ASSIGNED CONTAINER ID NUMBER: 00000012464009 *****		
IV DESCRIPTION		
A. CONTAINER TYPE : TANK	E. REPAIRS : UNKN IF YES WHEN :	
B. MANUFACTURER/YR OF MFG: /	F. CURRENTLY USED : YES IF NO, YEAR OF LAST USE:	
C. YEAR INSTALLED : UNK	G. STORES : PRODUCT	
D. CAPACITY (GALLONS) : 10,000	H. MOTOR VEHICLE FUEL/WASTE OIL : YES CONTAINS: REGULAR	
IS CONTAINER LOCATED ON A FARM : NO		
V CONTAINER CONSTRUCTION		
A. THICKNESS: 1/4 INCHES	B. VAULTING: NON-VAULTED	C. WALLING: SINGLE
D. MATERIAL : CARBON STEEL		
E. LINING : UNLINED		
F. WRAPPING : NONE		
VI PIPING		
A. ABOVEGROUND PIPING :	B. UNDERGROUND PIPING : PRESSURE	
C. REPAIRS : UNKN IF YES, YEAR OF MOST RECENT REPAIR:		
VII LEAK DETECTION STOCK INVENTORY		
VIII CHEMICAL COMPOSITION OF SUBSTANCES CURRENTLY STORED IN CONTAINER 12032 REGULAR MOTOR VEHICLE FUEL		

*** 606 ***

HISTUST (HISTUST)

REGAL STATION 322, 1105 PARK AVE, CHICO, CA 95926

UNIQUE ID: 000223AB

Page 6 out of 7

*** HQD ***

PAGE 1312	STATE WATER RESOURCES CONTROL BOARD HAZARDOUS SUBSTANCE STORAGE CONTAINER INFORMATION FOR BUTTE COUNTY CONTAINER TYPES: 1, 2, 3, 4, 5 (1=FARM MOTOR VEHICLE FUEL TANKS, 2=ALL OTHER PRODUCT TANKS, 3=WASTE TANKS, 4=BUMPS, 5=PITS, PONDS, LAGOONS & OTHERS)	06/01/88
***** OWNER ASSIGNED CONTAINER NUMBER: 322-P1 ***** STATE BOARD ASSIGNED CONTAINER ID NUMBER: 00000012464010 *****		
IV DESCRIPTION		
A. CONTAINER TYPE : TANK	E. REPAIRS : UNKN IF YES WHEN :	
B. MANUFACTURER/YR OF MFG: /	F. CURRENTLY USED : YES IF NO, YEAR OF LAST USE:	
C. YEAR INSTALLED : UNK	G. STORES : PRODUCT	
D. CAPACITY (GALLONS) : 4,000	H. MOTOR VEHICLE FUEL/WASTE OIL : YES CONTAINS: PREMIUM	
IS CONTAINER LOCATED ON A FARM : NO		
V CONTAINER CONSTRUCTION		
A. THICKNESS: 1/4 INCHES	B. VAULTING: NON-VAULTED	C. WALLING: SINGLE
D. MATERIAL : CARBON STEEL		
E. LINING : UNLINED		
F. WRAPPING : NONE		
VI PIPING		
A. ABOVEGROUND PIPING :	B. UNDERGROUND PIPING : PRESSURE	
C. REPAIRS : UNKN IF YES, YEAR OF MOST RECENT REPAIR:		
VII LEAK DETECTION STOCK INVENTORY		
VIII CHEMICAL COMPOSITION OF SUBSTANCES CURRENTLY STORED IN CONTAINER 12033 PREMIUM MOTOR VEHICLE FUEL		
***** OWNER ASSIGNED CONTAINER NUMBER: 322-P2 ***** STATE BOARD ASSIGNED CONTAINER ID NUMBER: 00000012464011 *****		
IV DESCRIPTION		
A. CONTAINER TYPE : TANK	E. REPAIRS : UNKN IF YES WHEN :	
B. MANUFACTURER/YR OF MFG: /	F. CURRENTLY USED : YES IF NO, YEAR OF LAST USE:	
C. YEAR INSTALLED : UNK	G. STORES : PRODUCT	
D. CAPACITY (GALLONS) : 4,000	H. MOTOR VEHICLE FUEL/WASTE OIL : YES CONTAINS: PREMIUM	
IS CONTAINER LOCATED ON A FARM : NO		
V CONTAINER CONSTRUCTION		
A. THICKNESS: 1/4 INCHES	B. VAULTING: NON-VAULTED	C. WALLING: SINGLE
D. MATERIAL : CARBON STEEL		
E. LINING : UNLINED		
F. WRAPPING : NONE		
VI PIPING		
A. ABOVEGROUND PIPING :	B. UNDERGROUND PIPING : PRESSURE	
C. REPAIRS : UNKN IF YES, YEAR OF MOST RECENT REPAIR:		
VII LEAK DETECTION STOCK INVENTORY		
VIII CHEMICAL COMPOSITION OF SUBSTANCES CURRENTLY STORED IN CONTAINER 12033 PREMIUM MOTOR VEHICLE FUEL		

*** HQ6 ***

HISTUST (HISTUST)

REGAL STATION 322, 1105 PARK AVE, CHICO, CA 95926

UNIQUE ID: 000223AB

Page 7 out of 7

*** 106 ***

PAGE 1313	STATE WATER RESOURCES CONTROL BOARD		06/01/88
HAZARDOUS SUBSTANCE STORAGE CONTAINER INFORMATION FOR BUTTE COUNTY			
CONTAINER TYPES: 1-2-3-4-5			
(1=FARM MOTOR VEHICLE FUEL TANKS, 2=ALL OTHER PRODUCT TANKS, 3=WASTE TANKS, 4=SUMPS, 5=PITS, PONDS, LAGOONS & OTHERS)			
***** OWNER ASSIGNED CONTAINER NUMBER: 322-D1		***** STATE BOARD ASSIGNED CONTAINER ID NUMBER: 00000012464012 *****	
IV DESCRIPTION			
A. CONTAINER TYPE : TANK		E. REPAIRS : UNKN IF YES WHEN :	
B. MANUFACTURER/YR OF MFG: /		F. CURRENTLY USED : YES IF NO, YEAR OF LAST USE:	
C. YEAR INSTALLED : UNK		G. STORES : PRODUCT	
D. CAPACITY (GALLONS) : 2,000		H. MOTOR VEHICLE FUEL/WASTE OIL : YES CONTAINS: DIESEL	
IS CONTAINER LOCATED ON A FARM : NO			
V CONTAINER CONSTRUCTION			
A. THICKNESS: 1/4 INCHES		B. VAULTING: NON-VAULTED	
C. WALLING: SINGLE			
D. MATERIAL : CARBON STEEL			
E. LINING : UNLINED			
F. WRAPPING : NONE			
VI PIPING			
A. ABOVEGROUND PIPING :		B. UNDERGROUND PIPING : SUCTION	
C. REPAIRS : UNKN IF YES, YEAR OF MOST RECENT REPAIR:			
VII LEAK DETECTION			
STOCK INVENTORY			
VIII CHEMICAL COMPOSITION OF SUBSTANCES CURRENTLY STORED IN CONTAINER			
12034 DIESEL MOTOR VEHICLE FUEL			

*** 106 ***

[Back to Report Summary](#)

Leaking Underground Storage Tanks (LUST)

MAP ID# 14

Distance from Property: 0.245 mi. (1,294 ft.) E
Elevation: 203 ft. (Higher than TP)

FACILITY INFORMATION

GLOBAL ID: T10000005941

URL LINK: [CLICK HERE](#)

BUSINESS NAME: FORMER UNOCAL 76

ADDRESS: 1105 PARK AVE
CHICO, CA 95928

COUNTY: BUTTE

FACILITY DETAILS

NO DETAIL(S) INFORMATION REPORTED

HISTORICAL FACILITY DETAILS

NO HISTORICAL DETAIL(S) INFORMATION REPORTED FOR THIS FACILITY

[Back to Report Summary](#)

Statewide Environmental Evaluation and Planning System (SWEEPS)

MAP ID# 14

Distance from Property: 0.245 mi. (1,294 ft.) E
Elevation: 203 ft. (Higher than TP)

FACILITY INFORMATION

FACILITY #: 12464	STATUS: ACTIVE
BOE: 44-001886	JURISDICTION: CITY OF CHICO
NAME: PARK AVENUE BP	AGENCY: FIRE DEPARTMENT
ADDRESS: 1105 PARK AVE	
CHICO, CA 95926	

TANK INFORMATION

TANK #: 000001	CAPACITY: 10000
INSTALLED: NOT REPORTED	REMOVED: NOT REPORTED
TANK USE: M.V. FUEL	STORAGE TYPE: PRODUCT
CONTENT: REG UNLEADED	CONTAINMENT: NOT REPORTED

TANK #: 000002	CAPACITY: 10000
INSTALLED: NOT REPORTED	REMOVED: NOT REPORTED
TANK USE: M.V. FUEL	STORAGE TYPE: PRODUCT
CONTENT: REG UNLEADED	CONTAINMENT: NOT REPORTED

TANK #: 000003	CAPACITY: 10000
INSTALLED: NOT REPORTED	REMOVED: NOT REPORTED
TANK USE: M.V. FUEL	STORAGE TYPE: PRODUCT
CONTENT: LEADED	CONTAINMENT: NOT REPORTED

[Back to Report Summary](#)

Underground Storage Tanks (USTCUPA)

MAP ID# 14

Distance from Property: 0.245 mi. (1,294 ft.) E
Elevation: 203 ft. (Higher than TP)

FACILITY INFORMATION

GEOSEARCH ID: 431564860

FACILITY ID: NOT REPORTED

NAME: PARK AVENUE 76

ADDRESS: 1105 PARK AVE

CHICO, CA 95928

COUNTY: BUTTE

FACILITY DETAILS

OTHER FACILITY NAME(S) LISTED FOR THIS SITE: PARK AVENUE 76

PERMIT AGENCY: BUTTE COUNTY ENVIRONMENTAL HEALTH

FACILITY DETAILS LINK: [Click Here](#)

[Back to Report Summary](#)

CALSITES Database (CALSITES)

[MAP ID# 15](#)

Distance from Property: 0.296 mi. (1,563 ft.) WSW

Elevation: 193 ft. (Lower than TP)

FACILITY INFORMATION

ID #: 04280017

NAME: NIAGARA CHEMICAL DIVISION-FMC CORP #2

ADDRESS: 724 WEST 9TH

CHICO, CA

STATUS (DATE): PROPERTY/SITE REFERRED TO ANOTHER AGENCY (11/16/1994)

STANDARD INDUSTRIAL CLASSIFICATION BELIEVED TO BE CAUSE OF (POTENTIAL) CONTAMINATION:

MANU - CHEMICALS & ALLIED PRODUCTS

ACCESS TO SITE: NOT REPORTED

GROUNDWATER CONTAMINATION: NOT REPORTED

COMMENTS

FACILITY IDENTIFIED ID'ED FROM 66 PHONE BOOK FACILITY DRIVE-BY SMALL WAREHOUSE NO VISIBLE WASTE

[Back to Report Summary](#)

EnviroStor Cleanup Sites (ENVIROSTOR)

MAP ID# 15

Distance from Property: 0.296 mi. (1,563 ft.) WSW

Elevation: 193 ft. (Lower than TP)

SITE INFORMATION

ID #: ASSESSOR'S PARCEL #:

FACILITY LINK: [CLICK HERE](#)

NAME:

ADDRESS:

COUNTY:

SITE SIZE (ACRES):

LEAD AGENCY:

DTSC PROJECT MANAGER:

DTSC SUPERVISOR:

DTSC DIVISION BRANCH:

NPL LISTED: RESTRICTED LAND USE:

SITE TYPE:

SITE TYPE DESCRIPTION

HISTORICAL: IDENTIFIES SITES FROM AN OLDER DATABASE WHERE NO SITE TYPE WAS IDENTIFIED. MOST OF THESE SITES HAVE A STATUS OF REFERRED OR NO FURTHER ACTION. DTSC IS WORKING TO CLEAN UP THIS DATA BY IDENTIFYING AN APPROPRIATE SITE TYPE FOR EACH "HISTORIC" SITE.

DTSC's CURRENT INVOLVEMENT AT SITE (as of)

-

PAST USE/S THAT CAUSED THE CONTAMINATION

CONFIRMED CONTAMINANTS OF CONCERN

NONESPECIFIED - NONE SPECIFIED

[Back to Report Summary](#)

Referred to Another Local or State Agency (REF)

MAP ID# 15

Distance from Property: 0.296 mi. (1,563 ft.) WSW

Elevation: 193 ft. (Lower than TP)

FACILITY INFORMATION

GEOSEARCH ID: 4280017

ENVIROSTOR ID: 4280017

FACILITY NAME: NIAGARA CHEMICAL DIVISION-FMC CORP #2

ADDRESS: 724 WEST 9TH

CHICO, CA 95926

COUNTY: BUTTE

FACILITY DETAILS

PROGRAM TYPE: HISTORICAL

STATUS: REFER: OTHER AGENCY

STATUS DATE: 11/16/1994

CALENVIROSCREEN SCORE: 66-70%

SITE CODE: NOT REPORTED

[Back to Report Summary](#)

GeoTracker Cleanup Sites (CLEANUPSITES)

MAP ID# 16

Distance from Property: 0.298 mi. (1,573 ft.) ENE

Elevation: 204 ft. (Higher than TP)

FACILITY INFORMATION

GLOBAL ID: T0600700164

URL LINK: [CLICK HERE](#)

BUSINESS NAME: CHICO CITY OF CORP YARD FORMER

ADDRESS: 359 HUMBOLDT AVE
CHICO, CA 95928

COUNTY: BUTTE

FACILITY DETAILS

CASE TYPE: LUST CLEANUP SITE

CASE NUMBER: 040169

STATUS: COMPLETED - CASE CLOSED 2000-05-25 00:00:00

POTENTIAL CONTAMINATION:

GASOLINE

POTENTIAL MEDIA AFFECTED:

AQUIFER USED FOR DRINKING WATER SUPPLY

DISADVANTAGED COMMUNITY:

NO

SEVERELY DISADVANTAGED COMMUNITY:

NO

SITE HISTORY:

NOT REPORTED

REGULATORY ACTIVITIES

TYPE OF ACTION:	DATE:	ACTION:
OTHER	01/01/50	LEAK DISCOVERY
OTHER	01/01/50	LEAK REPORTED
OTHER	01/01/50	LEAK STOPPED
REMEDIATION	01/01/50	EXCAVATION
ENFORCEMENT	05/25/2000	CLOSURE/NO FURTHER ACTION LETTER
REMEDIATION	04/05/2000	EXCAVATION
ENFORCEMENT	03/09/1998	STAFF LETTER
OTHER	01/22/1998	LEAK STOPPED
OTHER	08/06/1997	LEAK REPORTED
OTHER	04/08/1997	LEAK DISCOVERY

STATUS HISTORY

STATUS:	DATE:
COMPLETED - CASE CLOSED	05/25/2000
OPEN - VERIFICATION MONITORING	04/05/1999
OPEN - SITE ASSESSMENT	11/24/1998
OPEN - SITE ASSESSMENT	03/19/1998
OPEN - CASE BEGIN DATE	04/08/1997
OPEN - SITE ASSESSMENT	04/08/1997

CONTACT DETAILS



www.geo-search.com 888-396-0042

GeoTracker Cleanup Sites (CLEANUPSITES)

ORGANIZATION: **BUTTE COUNTY**

ADDRESS: **411 MAIN STREET**

CITY: **CHICO**

CONTACT NAME: **LESLIE ROBERTS**

CONTACT TYPE: **LOCAL AGENCY CASEWORKER**

CONTACT PHONE: **5308912727**

EMAIL: **LROBERTS@BUTTECOUNTY.NET**

ORGANIZATION: **CENTRAL VALLEY RWQCB (REGION 5R)**

ADDRESS: **364 KNOLLCREST DRIVE, SUITE 205**

CITY: **REDDING**

CONTACT NAME: **GUY CHETELET**

CONTACT TYPE: **REGIONAL BOARD CASEWORKER**

CONTACT PHONE: **NOT REPORTED**

EMAIL: **GCHETELAT@WATERBOARDS.CA.GOV**

[Back to Report Summary](#)

Historical Cortese List (HISTCORTESE)

MAP ID# 16

Distance from Property: 0.298 mi. (1,573 ft.) ENE

Elevation: 204 ft. (Higher than TP)

FACILITY INFORMATION

GEOSEARCH ID: 040169COR

ID#: 040169

NAME: CHICO CITY OF CORP YARD F

ADDRESS: 359 HUMBOLDT
CHICO, CA 95928

[Back to Report Summary](#)

Leaking Underground Storage Tanks (LUST)

MAP ID# 16

Distance from Property: 0.298 mi. (1,573 ft.) ENE

Elevation: 204 ft. (Higher than TP)

FACILITY INFORMATION

GLOBAL ID: T0600700164

URL LINK: [CLICK HERE](#)

BUSINESS NAME: CHICO CITY OF CORP YARD FORMER

ADDRESS: 359 HUMBOLDT AVE

CHICO, CA 95928

COUNTY: BUTTE

FACILITY DETAILS

NO DETAIL(S) INFORMATION REPORTED

HISTORICAL FACILITY DETAILS

NO HISTORICAL DETAIL(S) INFORMATION REPORTED FOR THIS FACILITY

[Back to Report Summary](#)

GeoTracker Cleanup Sites (CLEANUPSITES)

MAP ID# 17

Distance from Property: 0.310 mi. (1,637 ft.) E

Elevation: 202 ft. (Higher than TP)

FACILITY INFORMATION

GLOBAL ID: T0600700153

URL LINK: [CLICK HERE](#)

BUSINESS NAME: WITTMEIER ED FORD INC, CASE 1

ADDRESS: 1240 PARK AVE
CHICO, CA 95926

COUNTY: BUTTE

FACILITY DETAILS

CASE TYPE: LUST CLEANUP SITE

CASE NUMBER: 040158

STATUS: COMPLETED - CASE CLOSED 1997-11-06 00:00:00

POTENTIAL CONTAMINATION:

GASOLINE

POTENTIAL MEDIA AFFECTED:

AQUIFER USED FOR DRINKING WATER SUPPLY

DISADVANTAGED COMMUNITY:

NO

SEVERELY DISADVANTAGED COMMUNITY:

NO

SITE HISTORY:

NOT REPORTED

REGULATORY ACTIVITIES

TYPE OF ACTION:	DATE:	ACTION:
OTHER	01/01/50	LEAK DISCOVERY
OTHER	01/01/50	LEAK REPORTED
OTHER	01/01/50	LEAK STOPPED
ENFORCEMENT	11/06/1997	CLOSURE/NO FURTHER ACTION LETTER
ENFORCEMENT	09/23/1997	SITE VISIT / INSPECTION / SAMPLING
OTHER	11/07/1996	LEAK REPORTED
OTHER	11/06/1996	LEAK DISCOVERY
OTHER	01/20/1989	LEAK STOPPED

STATUS HISTORY

STATUS:	DATE:
COMPLETED - CASE CLOSED	11/06/1997
OPEN - VERIFICATION MONITORING	05/20/1997
OPEN - SITE ASSESSMENT	11/06/1996
OPEN - SITE ASSESSMENT	10/11/1996
OPEN - SITE ASSESSMENT	06/10/1996
OPEN - CASE BEGIN DATE	01/20/1989

CONTACT DETAILS

ORGANIZATION: BUTTE COUNTY

ADDRESS: 411 MAIN STREET

GeoTracker Cleanup Sites (CLEANUPSITES)

CITY: **CHICO**

CONTACT NAME: **LESLIE ROBERTS**

CONTACT TYPE: **LOCAL AGENCY CASEWORKER**

CONTACT PHONE: **5308912727**

EMAIL: **LROBERTS@BUTTECOUNTY.NET**

ORGANIZATION: **CENTRAL VALLEY RWQCB (REGION 5R)**

ADDRESS: **364 KNOLLCREST DRIVE, SUITE 205**

CITY: **REDDING**

CONTACT NAME: **RECEPTIONIST, REGION 5 REDDING**

CONTACT TYPE: **REGIONAL BOARD CASEWORKER**

CONTACT PHONE: **NOT REPORTED**

EMAIL: **NOT REPORTED**

[Back to Report Summary](#)

GeoTracker Cleanup Sites (CLEANUPSITES)

MAP ID# 17

Distance from Property: 0.310 mi. (1,637 ft.) E

Elevation: 202 ft. (Higher than TP)

FACILITY INFORMATION

GLOBAL ID: T0600736674

URL LINK: [CLICK HERE](#)

BUSINESS NAME: WITTMEIER ED FORD INC, CASE 2

ADDRESS: 1240 PARK AVE
CHICO, CA 95928

COUNTY: BUTTE

FACILITY DETAILS

CASE TYPE: LUST CLEANUP SITE

CASE NUMBER: 040274

STATUS: COMPLETED - CASE CLOSED 2004-12-21 00:00:00

POTENTIAL CONTAMINATION:

WASTE OIL / MOTOR / HYDRAULIC / LUBRICATING

POTENTIAL MEDIA AFFECTED:

AQUIFER USED FOR DRINKING WATER SUPPLY

DISADVANTAGED COMMUNITY:

NO

SEVERELY DISADVANTAGED COMMUNITY:

NO

SITE HISTORY:

NOT REPORTED

REGULATORY ACTIVITIES

TYPE OF ACTION:	DATE:	ACTION:
OTHER	01/01/50	LEAK DISCOVERY
OTHER	01/01/50	LEAK REPORTED
ENFORCEMENT	12/21/2004	CLOSURE/NO FURTHER ACTION LETTER
OTHER	10/27/2004	LEAK REPORTED
OTHER	09/29/2004	LEAK DISCOVERY

STATUS HISTORY

STATUS:	DATE:
COMPLETED - CASE CLOSED	12/21/2004
OPEN - SITE ASSESSMENT	11/23/2004
OPEN - SITE ASSESSMENT	10/27/2004
OPEN - CASE BEGIN DATE	09/29/2004

CONTACT DETAILS

ORGANIZATION: BUTTE COUNTY

ADDRESS: 411 MAIN STREET

CITY: CHICO

CONTACT NAME: LESLIE ROBERTS

CONTACT TYPE: LOCAL AGENCY CASEWORKER

CONTACT PHONE: 5308912727

EMAIL: LROBERTS@BUTTECOUNTY.NET

ORGANIZATION: CENTRAL VALLEY RWQCB (REGION 5R)

GeoTracker Cleanup Sites (CLEANUPSITES)

ADDRESS: 364 KNOLLCREST DRIVE, SUITE 205
CITY: REDDING
CONTACT NAME: RANDY JUDGE
CONTACT TYPE: REGIONAL BOARD CASEWORKER
CONTACT PHONE: NOT REPORTED
EMAIL: RJUDGE@WATERBOARDS.CA.GOV

[Back to Report Summary](#)

Historical Cortese List (HISTCORTESE)

[MAP ID# 17](#)

Distance from Property: 0.310 mi. (1,637 ft.) E

Elevation: 202 ft. (Higher than TP)

FACILITY INFORMATION

GEOSEARCH ID: 040158COR

ID#: 040158

NAME: WITTMEIER ED FORD INC

ADDRESS: 1240 PARK
CHICO, CA 95926

[Back to Report Summary](#)

Leaking Underground Storage Tanks (LUST)

MAP ID# 17

Distance from Property: 0.310 mi. (1,637 ft.) E
Elevation: 202 ft. (Higher than TP)

FACILITY INFORMATION

GLOBAL ID: T0600700153

URL LINK: [CLICK HERE](#)

BUSINESS NAME: WITTMEIER ED FORD INC, CASE 1

ADDRESS: 1240 PARK AVE
CHICO, CA 95926

COUNTY: BUTTE

FACILITY DETAILS

NO DETAIL(S) INFORMATION REPORTED

HISTORICAL FACILITY DETAILS

NO HISTORICAL DETAIL(S) INFORMATION REPORTED FOR THIS FACILITY

[Back to Report Summary](#)

Leaking Underground Storage Tanks (LUST)

MAP ID# 17

Distance from Property: 0.310 mi. (1,637 ft.) E

Elevation: 202 ft. (Higher than TP)

FACILITY INFORMATION

GLOBAL ID: T0600736674

URL LINK: [CLICK HERE](#)

BUSINESS NAME: WITTMEIER ED FORD INC, CASE 2

ADDRESS: 1240 PARK AVE
CHICO, CA 95928

COUNTY: BUTTE

FACILITY DETAILS

NO DETAIL(S) INFORMATION REPORTED

HISTORICAL FACILITY DETAILS

NO HISTORICAL DETAIL(S) INFORMATION REPORTED FOR THIS FACILITY

[Back to Report Summary](#)

GeoTracker Cleanup Sites (CLEANUPSITES)

MAP ID# 18

Distance from Property: 0.323 mi. (1,705 ft.) NNW
Elevation: 204 ft. (Higher than TP)

FACILITY INFORMATION

GLOBAL ID: T10000012982

URL LINK: [CLICK HERE](#)

BUSINESS NAME: CHICO NITRATES

ADDRESS: GREATER CHICO
CHICO, CA

COUNTY: BUTTE

FACILITY DETAILS

CASE TYPE: PROJECT

CASE NUMBER: NOT REPORTED

STATUS: ACTIVE 2019-05-09 00:00:00

POTENTIAL CONTAMINATION:

NITRATE

POTENTIAL MEDIA AFFECTED:

NOT REPORTED

DISADVANTAGED COMMUNITY:

NO

SEVERELY DISADVANTAGED COMMUNITY:

NO

SITE HISTORY:

INVESTIGATION OF NITRATE SOURCES IN GREATER CHICO AREA UNDER PROHIBITION ORDER 90-126.

STATUS HISTORY

STATUS:	DATE:
ACTIVE	05/09/2019
OPEN - ACTIVE	05/09/2019
OPEN - CASE BEGIN DATE	05/09/2019

CONTACT DETAILS

ORGANIZATION: CENTRAL VALLEY RWQCB (REGION 5R)

ADDRESS: 364 KNOLLCREST DRIVE, SUITE 205

CITY: REDDING

CONTACT NAME: ERIC RAPPORT

CONTACT TYPE: REGIONAL BOARD CASEWORKER

CONTACT PHONE: 5302244998

EMAIL: ERAPPORT@WATERBOARDS.CA.GOV

[Back to Report Summary](#)

GeoTracker Cleanup Sites (CLEANUPSITES)

MAP ID# 19

Distance from Property: 0.381 mi. (2,012 ft.) WSW
Elevation: 190 ft. (Lower than TP)

FACILITY INFORMATION

GLOBAL ID: T0600700088

URL LINK: [CLICK HERE](#)

BUSINESS NAME: HALLDORSON APPLIANCE

ADDRESS: 848 9TH ST W
CHICO, CA 95928

COUNTY: BUTTE

FACILITY DETAILS

CASE TYPE: LUST CLEANUP SITE

CASE NUMBER: 040092

STATUS: COMPLETED - CASE CLOSED 1996-01-05 00:00:00

POTENTIAL CONTAMINATION:

GASOLINE

POTENTIAL MEDIA AFFECTED:

AQUIFER USED FOR DRINKING WATER SUPPLY

DISADVANTAGED COMMUNITY:

NO

SEVERELY DISADVANTAGED COMMUNITY:

NO

SITE HISTORY:

NOT REPORTED

REGULATORY ACTIVITIES

TYPE OF ACTION:	DATE:	ACTION:
OTHER	01/01/50	LEAK DISCOVERY
OTHER	01/01/50	LEAK REPORTED
OTHER	01/01/50	LEAK STOPPED
REMEDIATION	01/01/50	EXCAVATION
ENFORCEMENT	01/05/1996	CLOSURE/NO FURTHER ACTION LETTER
REMEDIATION	01/23/1995	EXCAVATION
OTHER	11/20/1992	LEAK DISCOVERY
OTHER	11/20/1992	LEAK REPORTED
OTHER	11/20/1992	LEAK STOPPED

STATUS HISTORY

STATUS:	DATE:
COMPLETED - CASE CLOSED	01/05/1996
OPEN - SITE ASSESSMENT	11/08/1994
OPEN - REMEDIATION	02/08/1994
OPEN - SITE ASSESSMENT	03/15/1993
OPEN - CASE BEGIN DATE	11/20/1992
OPEN - SITE ASSESSMENT	11/20/1992

CONTACT DETAILS

ORGANIZATION: BUTTE COUNTY

ADDRESS: 411 MAIN STREET

GeoTracker Cleanup Sites (CLEANUPSITES)

CITY: **CHICO**

CONTACT NAME: **LESLIE ROBERTS**

CONTACT TYPE: **LOCAL AGENCY CASEWORKER**

CONTACT PHONE: **5308912727**

EMAIL: **LROBERTS@BUTTECOUNTY.NET**

ORGANIZATION: **CENTRAL VALLEY RWQCB (REGION 5R)**

ADDRESS: **364 KNOLLCREST DRIVE, SUITE 205**

CITY: **REDDING**

CONTACT NAME: **RECEPTIONIST, REGION 5 REDDING**

CONTACT TYPE: **REGIONAL BOARD CASEWORKER**

CONTACT PHONE: **NOT REPORTED**

EMAIL: **NOT REPORTED**

[Back to Report Summary](#)

Historical Cortese List (HISTCORTESE)

MAP ID# 19

Distance from Property: 0.381 mi. (2,012 ft.) WSW

Elevation: 190 ft. (Lower than TP)

FACILITY INFORMATION

GEOSEARCH ID: 040092COR

ID#: 040092

NAME: HALLDORSON APPLIANCE

ADDRESS: 848 9TH

CHICO, CA 95928

[Back to Report Summary](#)

Leaking Underground Storage Tanks (LUST)

MAP ID# 19

Distance from Property: 0.381 mi. (2,012 ft.) WSW

Elevation: 190 ft. (Lower than TP)

FACILITY INFORMATION

GLOBAL ID: T0600700088

URL LINK: [CLICK HERE](#)

BUSINESS NAME: HALLDORSON APPLIANCE

ADDRESS: 848 9TH ST W
CHICO, CA 95928

COUNTY: BUTTE

FACILITY DETAILS

NO DETAIL(S) INFORMATION REPORTED

HISTORICAL FACILITY DETAILS

NO HISTORICAL DETAIL(S) INFORMATION REPORTED FOR THIS FACILITY

[Back to Report Summary](#)

Listing of Certified Dropoff, Collection, and Community Service Programs (DROP)

MAP ID# 20

Distance from Property: 0.395 mi. (2,086 ft.) NNE

Elevation: 204 ft. (Higher than TP)

SITE INFORMATION

ID #: **CP0662**

NAME: **FESTIVAL RECYCLING**

ADDRESS: **617 ORIENT ST**

CITY: **CHICO**

STATE: **CA**

ZIP: **95928**

COUNTY: **BUTTE**

SITE DETAILS

OPERATION BEGIN DATE: **06/24/96**

OPERATION END DATE: **05/31/98**

PROGRAM PHONE: **(916) 898-8268**

ORGANIZATION NAME: **NOT REPORTED**

ADDRESS: **STREET NOT REPORTED**

CITY NOT REPORTED

GLASS: **ACCEPTED**

ALUMINIUM: **ACCEPTED**

PLASTIC: **ACCEPTED**

BIMETAL: **NOT ACCEPTED**

[Back to Report Summary](#)

Listing of Certified Dropoff, Collection, and Community Service Programs (DROP)

MAP ID# 21

Distance from Property: 0.439 mi. (2,318 ft.) W
Elevation: 194 ft. (Lower than TP)

SITE INFORMATION

ID #: **SP0321**
NAME: **ASSOCIATED STUDENTS RECYCLING PROGRAM**
ADDRESS: **418 IVY ST**
CITY: **CHICO**
STATE: **CA**
ZIP: **95928**
COUNTY: **BUTTE**

SITE DETAILS

OPERATION BEGIN DATE: **01/08/2000**
OPERATION END DATE: **NOT REPORTED**
PROGRAM PHONE: **(530) 898-5033**
ORGANIZATION NAME: **ASSOCIATED STUDENTS OF CALIFORNIA STATE UNIVERSITY CHICO**
ADDRESS: **STREET NOT REPORTED**
CITY NOT REPORTED
GLASS: **ACCEPTED**
ALUMINIUM: **ACCEPTED**
PLASTIC: **ACCEPTED**
BIMETAL: **ACCEPTED**

[Back to Report Summary](#)

GeoTracker Cleanup Sites (CLEANUPSITES)

MAP ID# 22

Distance from Property: 0.443 mi. (2,339 ft.) WNW
Elevation: 200 ft. (Higher than TP)

FACILITY INFORMATION

GLOBAL ID: T0600700174

URL LINK: [CLICK HERE](#)

BUSINESS NAME: CSU CHICO DEEN HOUSE

ADDRESS: 430 3RD ST W
CHICO, CA 95929

COUNTY: BUTTE

FACILITY DETAILS

CASE TYPE: LUST CLEANUP SITE

CASE NUMBER: 040179

STATUS: COMPLETED - CASE CLOSED 1999-10-19 00:00:00

POTENTIAL CONTAMINATION:

HEATING OIL / FUEL OIL

POTENTIAL MEDIA AFFECTED:

AQUIFER USED FOR DRINKING WATER SUPPLY

DISADVANTAGED COMMUNITY:

YES

SEVERELY DISADVANTAGED COMMUNITY:

NO

SITE HISTORY:

NOT REPORTED

REGULATORY ACTIVITIES

TYPE OF ACTION:	DATE:	ACTION:
OTHER	01/01/50	LEAK DISCOVERY
OTHER	01/01/50	LEAK REPORTED
OTHER	01/01/50	LEAK STOPPED
ENFORCEMENT	10/19/1999	CLOSURE/NO FURTHER ACTION LETTER
OTHER	10/16/1997	LEAK REPORTED
OTHER	08/22/1997	LEAK DISCOVERY
OTHER	08/22/1997	LEAK STOPPED

STATUS HISTORY

STATUS:	DATE:
COMPLETED - CASE CLOSED	10/19/1999
OPEN - SITE ASSESSMENT	07/07/1998
OPEN - SITE ASSESSMENT	02/17/1998
OPEN - SITE ASSESSMENT	12/12/1997
OPEN - CASE BEGIN DATE	08/22/1997
OPEN - SITE ASSESSMENT	08/22/1997

CONTACT DETAILS

ORGANIZATION: BUTTE COUNTY

ADDRESS: 411 MAIN STREET

CITY: CHICO

CONTACT NAME: LESLIE ROBERTS

GeoTracker Cleanup Sites (CLEANUPSITES)

CONTACT TYPE: **LOCAL AGENCY CASEWORKER**

CONTACT PHONE: **5308912727**

EMAIL: **LROBERTS@BUTTECOUNTY.NET**

ORGANIZATION: **CENTRAL VALLEY RWQCB (REGION 5R)**

ADDRESS: **364 KNOLLCREST DRIVE, SUITE 205**

CITY: **REDDING**

CONTACT NAME: **RECEPTIONIST, REGION 5 REDDING**

CONTACT TYPE: **REGIONAL BOARD CASEWORKER**

CONTACT PHONE: **NOT REPORTED**

EMAIL: **NOT REPORTED**

[Back to Report Summary](#)

Historical Cortese List (HISTCORTESE)

[MAP ID# 22](#)

Distance from Property: 0.443 mi. (2,339 ft.) WNW

Elevation: 200 ft. (Higher than TP)

FACILITY INFORMATION

GEOSEARCH ID: 040179COR

ID#: 040179

NAME: CSU CHICO DEEN HOUSE

ADDRESS: 430 3RD

CHICO, CA 95929

[Back to Report Summary](#)

Leaking Underground Storage Tanks (LUST)

MAP ID# 22

Distance from Property: 0.443 mi. (2,339 ft.) WNW

Elevation: 200 ft. (Higher than TP)

FACILITY INFORMATION

GLOBAL ID: T0600700174

URL LINK: [CLICK HERE](#)

BUSINESS NAME: CSU CHICO DEEN HOUSE

ADDRESS: 430 3RD ST W
CHICO, CA 95929

COUNTY: BUTTE

FACILITY DETAILS

NO DETAIL(S) INFORMATION REPORTED

HISTORICAL FACILITY DETAILS

NO HISTORICAL DETAIL(S) INFORMATION REPORTED FOR THIS FACILITY

[Back to Report Summary](#)

CALSITES Database (CALSITES)

MAP ID# 23

Distance from Property: 0.444 mi. (2,344 ft.) E

Elevation: 210 ft. (Higher than TP)

FACILITY INFORMATION

ID #: 04340003

NAME: K & A CUSTOM PLATING OF CHICO

ADDRESS: 1430 LOCUST

CHICO, CA

STATUS (DATE): PROPERTY/SITE REFERRED TO ANOTHER AGENCY (03/04/1996)

STANDARD INDUSTRIAL CLASSIFICATION BELIEVED TO BE CAUSE OF (POTENTIAL) CONTAMINATION:

MANU - FABRICATED METAL PRODUCTS

ACCESS TO SITE: NOT REPORTED

GROUNDWATER CONTAMINATION: NOT REPORTED

COMMENTS

FACILITY IDENTIFIED ID'ED FROM 82 PHONE BOOK FACILITY DRIVE-BY NEXT TO CRUCES CAR SHOP ADDRESS NOT POSTED-SMALL BLDG COUNTY HEALTH-NO INFO CITY FIRE DEPT. NO INFO QUESTIONNAIRE SENT FINAL STRATEGY CITY SHOULD BE NOTIFIED-RINSEWATER FINAL STRATEGY SITE REFERRED: TO CHICO PUBLIC WORKS SITE SCREENING DONE NO NEW INFO IN FILE REFER TO COUNTY FOR INVESTIGATION.

[Back to Report Summary](#)

EnviroStor Cleanup Sites (ENVIROSTOR)

MAP ID# 23

Distance from Property: 0.444 mi. (2,344 ft.) E

Elevation: 210 ft. (Higher than TP)

SITE INFORMATION

ID #: ASSESSOR'S PARCEL #:

FACILITY LINK: [CLICK HERE](#)

NAME:

ADDRESS:

COUNTY:

SITE SIZE (ACRES):

LEAD AGENCY:

DTSC PROJECT MANAGER:

DTSC SUPERVISOR:

DTSC DIVISION BRANCH:

NPL LISTED: RESTRICTED LAND USE:

SITE TYPE:

SITE TYPE DESCRIPTION

HISTORICAL: IDENTIFIES SITES FROM AN OLDER DATABASE WHERE NO SITE TYPE WAS IDENTIFIED. MOST OF THESE SITES HAVE A STATUS OF REFERRED OR NO FURTHER ACTION. DTSC IS WORKING TO CLEAN UP THIS DATA BY IDENTIFYING AN APPROPRIATE SITE TYPE FOR EACH "HISTORIC" SITE.

DTSC's CURRENT INVOLVEMENT AT SITE (as of)

-

PAST USE/S THAT CAUSED THE CONTAMINATION

CONFIRMED CONTAMINANTS OF CONCERN

NONESPECIFIED - NONE SPECIFIED

[Back to Report Summary](#)

Referred to Another Local or State Agency (REF)

MAP ID# 23

Distance from Property: 0.444 mi. (2,344 ft.) E
Elevation: 210 ft. (Higher than TP)

FACILITY INFORMATION

GEOSEARCH ID: 4340003

ENVIROSTOR ID: 4340003

FACILITY NAME: K & A CUSTOM PLATING OF CHICO

ADDRESS: 1430 LOCUST
CHICO, CA 95926

COUNTY: BUTTE

FACILITY DETAILS

PROGRAM TYPE: HISTORICAL

STATUS: REFER: OTHER AGENCY

STATUS DATE: 3/4/1996

CALENVIROSCREEN SCORE: 86-90%

SITE CODE: NOT REPORTED

[Back to Report Summary](#)

Leaking Underground Storage Tanks (LUST)

MAP ID# 24

Distance from Property: 0.449 mi. (2,371 ft.) NNW

Elevation: 205 ft. (Higher than TP)

FACILITY INFORMATION

GLOBAL ID: T10000012036

URL LINK: [CLICK HERE](#)

BUSINESS NAME: M&K PROPERTIES

ADDRESS: 231 & 235 MAIN STREET

CHICO, CA 95928

COUNTY: BUTTE

FACILITY DETAILS

NO DETAIL(S) INFORMATION REPORTED

HISTORICAL FACILITY DETAILS

NO HISTORICAL DETAIL(S) INFORMATION REPORTED FOR THIS FACILITY

[Back to Report Summary](#)

GeoTracker Cleanup Sites (CLEANUPSITES)

MAP ID# 25

Distance from Property: 0.457 mi. (2,413 ft.) WSW

Elevation: 191 ft. (Lower than TP)

FACILITY INFORMATION

GLOBAL ID: T0600700027

URL LINK: [CLICK HERE](#)

BUSINESS NAME: SOUTHERN PACIFIC CHICO

ADDRESS: 7TH ST
CHICO, CA 95926

COUNTY: BUTTE

FACILITY DETAILS

CASE TYPE: LUST CLEANUP SITE

CASE NUMBER: 040030

STATUS: COMPLETED - CASE CLOSED 1996-02-16 00:00:00

POTENTIAL CONTAMINATION:

LEAD

POTENTIAL MEDIA AFFECTED:

SOIL

DISADVANTAGED COMMUNITY:

NO

SEVERELY DISADVANTAGED COMMUNITY:

NO

SITE HISTORY:

NOT REPORTED

REGULATORY ACTIVITIES

TYPE OF ACTION:	DATE:	ACTION:
OTHER	01/01/50	LEAK DISCOVERY
OTHER	01/01/50	LEAK REPORTED
OTHER	01/01/50	LEAK STOPPED
ENFORCEMENT	02/16/1996	CLOSURE/NO FURTHER ACTION LETTER
OTHER	07/18/1989	LEAK REPORTED
OTHER	06/15/1988	LEAK DISCOVERY
OTHER	06/15/1988	LEAK STOPPED

STATUS HISTORY

STATUS:	DATE:
COMPLETED - CASE CLOSED	02/16/1996
OPEN - REMEDIATION	08/24/1989
OPEN - CASE BEGIN DATE	06/15/1988
OPEN - SITE ASSESSMENT	06/15/1988

CONTACT DETAILS

ORGANIZATION: BUTTE COUNTY

ADDRESS: 411 MAIN STREET

CITY: CHICO

CONTACT NAME: LESLIE ROBERTS

CONTACT TYPE: LOCAL AGENCY CASEWORKER

CONTACT PHONE: 5308912727



www.geo-search.com 888-396-0042

GeoTracker Cleanup Sites (CLEANUPSITES)

EMAIL: **LROBERTS@BUTTECOUNTY.NET**

ORGANIZATION: **CENTRAL VALLEY RWQCB (REGION 5R)**

ADDRESS: **364 KNOLLCREST DRIVE, SUITE 205**

CITY: **REDDING**

CONTACT NAME: **RECEPTIONIST, REGION 5 REDDING**

CONTACT TYPE: **REGIONAL BOARD CASEWORKER**

CONTACT PHONE: **NOT REPORTED**

EMAIL: **NOT REPORTED**

[Back to Report Summary](#)

Historical Cortese List (HISTCORTESE)

MAP ID# 25

Distance from Property: 0.457 mi. (2,413 ft.) WSW

Elevation: 191 ft. (Lower than TP)

FACILITY INFORMATION

GEOSEARCH ID: 040030COR

ID#: 040030

NAME: SOUTHERN PACIFIC CHICO

ADDRESS: 7TH ST

CHICO, CA 95926

[Back to Report Summary](#)

Leaking Underground Storage Tanks (LUST)

MAP ID# 25

Distance from Property: 0.457 mi. (2,413 ft.) WSW

Elevation: 191 ft. (Lower than TP)

FACILITY INFORMATION

GLOBAL ID: T0600700027

URL LINK: [CLICK HERE](#)

BUSINESS NAME: SOUTHERN PACIFIC CHICO

ADDRESS: 7TH ST
CHICO, CA 95926

COUNTY: BUTTE

FACILITY DETAILS

NO DETAIL(S) INFORMATION REPORTED

HISTORICAL FACILITY DETAILS

NO HISTORICAL DETAIL(S) INFORMATION REPORTED FOR THIS FACILITY

[Back to Report Summary](#)

Superfund Enterprise Management System Archived Site Inventory (SEMSARCH)

MAP ID# 26

Distance from Property: 0.482 mi. (2,545 ft.) NW

Elevation: 205 ft. (Higher than TP)

FACILITY INFORMATION

EPA ID#: CAD981416159

SITE ID#: 0902409

NAME: PG&E GAS PLANT CHICO 210 1A

ADDRESS: SE COR 2ND & BROADWAY
CHICO, CA 95927

COUNTY: BUTTE

FEDERAL FACILITY: NOT A FEDERAL FACILITY

NPL: NOT ON THE NPL

NON NPL STATUS: NFRAP-SITE DOES NOT QUALIFY FOR THE NPL BASED ON EXISTING INFORMATION

SUPERFUND SITE INFORMATION: [CLICK HERE](#)

Below information was gathered from the prior NFRAP update completed in 10/2013 update:

<u>ACTION</u>	<u>START DATE</u>	<u>COMPLETION DATE</u>	<u>RESPONSIBILITY</u>
DS - DISCOVERY	NOT REPORTED	7/1/1986	OTHER
PA - PRELIMINARY ASSESSMENT	NOT REPORTED	12/1/1987	EPA FUND
VS - ARCHIVE SITE	NOT REPORTED	12/1/1987	EPA IN-HOUSE

ACTION DESCRIPTIONS

DS - (DISCOVERY) - THE PROCESS BY WHICH A POTENTIAL HAZARDOUS WASTE SITE IS BROUGHT TO THE ATTENTION OF THE EPA. THE PROCESS CAN OCCUR THROUGH THE USE OF SEVERAL MECHANISMS SUCH AS A PHONE CALL OR REFERRAL BY ANOTHER GOVERNMENT AGENCY.

PA - (PRELIMINARY ASSESSMENT) - COLLECTION OF DIVERSE EXISTING INFORMATION ABOUT THE SOURCE AND NATURE OF THE SITE HAZARD. IT IS EPA POLICY TO COMPLETE THE PRELIMINARY ASSESSMENT WITHIN ONE YEAR OF SITE DISCOVERY.

VS - (ARCHIVE SITE) - THE DECISION IS MADE THAT NO FURTHER ACTIVITY IS PLANNED AT THE SITE.

[Back to Report Summary](#)

GeoTracker Cleanup Sites (CLEANUPSITES)

MAP ID# 27

Distance from Property: 0.482 mi. (2,545 ft.) WNW

Elevation: 199 ft. (Higher than TP)

FACILITY INFORMATION

GLOBAL ID: T10000005848

URL LINK: [CLICK HERE](#)

BUSINESS NAME: TAYLOR HALL CSUC

ADDRESS: W. 2ND STREET & NORMAL AVENUE
CHICO, CA 95929

COUNTY: BUTTE

FACILITY DETAILS

CASE TYPE: LUST CLEANUP SITE

CASE NUMBER: 040298

STATUS: COMPLETED - CASE CLOSED 2015-02-25 00:00:00

POTENTIAL CONTAMINATION:

POLYCHLORINATED BIPHENYLS (PCBS), DIESEL, GASOLINE, WASTE OIL / MOTOR / HYDRAULIC / LUBRICATING

POTENTIAL MEDIA AFFECTED:

AQUIFER USED FOR DRINKING WATER SUPPLY, SOIL

DISADVANTAGED COMMUNITY:

NO

SEVERELY DISADVANTAGED COMMUNITY:

NO

SITE HISTORY:

THE CASE WAS OPENED FOLLOWING AN UNAUTHORIZED RELEASE FROM AN UNDERGROUND STORAGE TANK SYSTEM AT THE SUBJECT SITE. CORRECTIVE ACTION IS UNDERWAY AS DIRECTED BY THE CVRWQCB. CORRECTIVE ACTION MAY CONSIST OF PRELIMINARY SITE INVESTIGATION, PLANNING AND IMPLEMENTATION OF REMEDIAL ACTION, VERIFICATION MONITORING, OR A COMBINATION THEREOF. A SUMMARY OF THE SITE HISTORY IS AVAILABLE BY CLICKING ON EITHER THE "CLEANUP STATUS HISTORY", "REGULATORY ACTIVITIES" OR THE "SITE MAPS/DOCUMENTS" TAB. FOR A COMPLETE SITE HISTORY THE CASE FILE AT THE CVRWQCB SHOULD BE CONSULTED.

REGULATORY ACTIVITIES

TYPE OF ACTION:	DATE:	ACTION:
OTHER	01/01/50	LEAK DISCOVERY
OTHER	01/01/50	LEAK REPORTED
OTHER	01/01/50	LEAK STOPPED
ENFORCEMENT	02/25/2015	CLOSURE/NO FURTHER ACTION LETTER
RESPONSE	02/09/2015	CORRESPONDENCE
ENFORCEMENT	12/10/2014	NOTIFICATION - PRECLOSURE
RESPONSE	09/25/2014	SOIL AND WATER INVESTIGATION REPORT - REGULATOR RESPONDED
RESPONSE	09/19/2014	SOIL AND WATER INVESTIGATION REPORT
RESPONSE	08/07/2014	SITE INVESTIGATION
RESPONSE	08/07/2014	TANK REMOVAL WORKPLAN - REGULATOR RESPONDED
RESPONSE	07/31/2014	PRELIMINARY SITE ASSESSMENT WORKPLAN - REGULATOR RESPONDED
RESPONSE	06/30/2014	TANK REMOVAL REPORT / UST SAMPLING REPORT - REGULATOR RESPONDED
ENFORCEMENT	06/19/2014	STAFF LETTER
ENFORCEMENT	05/30/2014	STAFF LETTER
ENFORCEMENT	04/22/2014	REFERRAL TO REGIONAL BOARD

GeoTracker Cleanup Sites (CLEANUPSITES)

TYPE OF ACTION:	DATE:	ACTION:
ENFORCEMENT	03/24/2014	UNAUTHORIZED RELEASE FORM
OTHER	03/24/2014	LEAK REPORTED
OTHER	03/24/2014	LEAK STOPPED
OTHER	03/21/2014	LEAK DISCOVERY

STATUS HISTORY

STATUS:	DATE:
COMPLETED - CASE CLOSED	02/25/2015
OPEN - SITE ASSESSMENT	04/17/2014
OPEN - CASE BEGIN DATE	03/24/2014

CONTACT DETAILS

ORGANIZATION: **CENTRAL VALLEY RWQCB (REGION 5R)**
ADDRESS: **364 KNOLLCREST DRIVE, SUITE 205**
CITY: **REDDING**
CONTACT NAME: **DOUG BARBER**
CONTACT TYPE: **REGIONAL BOARD CASEWORKER**
CONTACT PHONE: **5302244785**
EMAIL: **DBARBER@WATERBOARDS.CA.GOV**

[Back to Report Summary](#)

Leaking Underground Storage Tanks (LUST)

MAP ID# 27

Distance from Property: 0.482 mi. (2,545 ft.) WNW

Elevation: 199 ft. (Higher than TP)

FACILITY INFORMATION

GLOBAL ID: T10000005848

URL LINK: [CLICK HERE](#)

BUSINESS NAME: TAYLOR HALL CSUC

ADDRESS: W. 2ND STREET & NORMAL AVENUE

CHICO, CA 95929

COUNTY: BUTTE

FACILITY DETAILS

NO DETAIL(S) INFORMATION REPORTED

HISTORICAL FACILITY DETAILS

NO HISTORICAL DETAIL(S) INFORMATION REPORTED FOR THIS FACILITY

[Back to Report Summary](#)

Listing of Certified Dropoff, Collection, and Community Service Programs (DROP)

MAP ID# 28

Distance from Property: 0.488 mi. (2,577 ft.) SE
Elevation: 196 ft. (Lower than TP)

SITE INFORMATION

ID #: **DP0320**
NAME: **JMC RECYCLING**
ADDRESS: **1524 CHESTNUT ST**
CITY: **CHICO**
STATE: **CA**
ZIP: **95928**
COUNTY: **BUTTE**

SITE DETAILS

OPERATION BEGIN DATE: **12/26/89**
OPERATION END DATE: **04/15/93**
PROGRAM PHONE: **(916) 342-7517**
ORGANIZATION NAME: **NOT REPORTED**
ADDRESS: **STREET NOT REPORTED**
CITY NOT REPORTED
GLASS: **ACCEPTED**
ALUMINIUM: **ACCEPTED**
PLASTIC: **NOT ACCEPTED**
BIMETAL: **NOT ACCEPTED**

[Back to Report Summary](#)

EnviroStor Cleanup Sites (ENVIROSTOR)

MAP ID# 29

Distance from Property: 0.515 mi. (2,719 ft.) NW

Elevation: 199 ft. (Higher than TP)

SITE INFORMATION

ID #: ASSESSOR'S PARCEL #:

FACILITY LINK: [CLICK HERE](#)

NAME:

ADDRESS:

COUNTY:

SITE SIZE (ACRES):

LEAD AGENCY:

DTSC PROJECT MANAGER:

DTSC SUPERVISOR:

DTSC DIVISION BRANCH:

NPL LISTED: RESTRICTED LAND USE:

SITE TYPE:

SITE TYPE DESCRIPTION

EVALUATION: IDENTIFIES SUSPECTED, BUT UNCONFIRMED, CONTAMINATED SITES THAT NEED OR HAVE GONE THROUGH AN INVESTIGATION AND ASSESSMENT PROCESS. IF A SITE IS FOUND TO HAVE CONFIRMED CONTAMINATION, IT WILL CHANGE FROM EVALUATION TO EITHER A STATE RESPONSE OR VOLUNTARY CLEANUP SITE TYPE. SITES FOUND TO HAVE NO CONTAMINATION AT THE COMPLETION OF THE INVESTIGATION AND ASSESSMENT PROCESS RESULT IN A NO ACTION REQUIRED (FOR PHASE 1 ASSESSMENTS) OR NO FURTHER ACTION (FOR PHASE 2 ASSESSMENTS) DETERMINATION.

DTSC's CURRENT INVOLVEMENT AT SITE (as of)

-

PAST USE/S THAT CAUSED THE CONTAMINATION

CONFIRMED CONTAMINANTS OF CONCERN

NONESPECIFIED - NONE SPECIFIED

[Back to Report Summary](#)

EnviroStor Cleanup Sites (ENVIROSTOR)

MAP ID# 30

Distance from Property: 0.572 mi. (3,020 ft.) NNW

Elevation: 206 ft. (Higher than TP)

SITE INFORMATION

ID #: ASSESSOR'S PARCEL #:

FACILITY LINK: [CLICK HERE](#)

NAME:

ADDRESS:

COUNTY:

SITE SIZE (ACRES):

LEAD AGENCY:

DTSC PROJECT MANAGER:

DTSC SUPERVISOR:

DTSC DIVISION BRANCH:

NPL LISTED: RESTRICTED LAND USE:

SITE TYPE:

SITE TYPE DESCRIPTION

STATE RESPONSE: IDENTIFIES CONFIRMED RELEASE SITES WHERE DTSC IS INVOLVED IN REMEDIATION, EITHER IN A LEAD OR OVERSIGHT CAPACITY. THESE CONFIRMED RELEASE SITES ARE GENERALLY HIGH-PRIORITY AND HIGH POTENTIAL RISK.

DTSC's CURRENT INVOLVEMENT AT SITE (as of)

-

PAST USE/S THAT CAUSED THE CONTAMINATION

CONFIRMED CONTAMINANTS OF CONCERN

NONESPECIFIED - NONE SPECIFIED

[Back to Report Summary](#)

EnviroStor Cleanup Sites (ENVIROSTOR)

MAP ID# 31

Distance from Property: 0.591 mi. (3,120 ft.) W
Elevation: 193 ft. (Lower than TP)

SITE INFORMATION

ID #: ASSESSOR'S PARCEL #:

FACILITY LINK: [CLICK HERE](#)

NAME:

ADDRESS:

COUNTY:

SITE SIZE (ACRES):

LEAD AGENCY:

DTSC PROJECT MANAGER:

DTSC SUPERVISOR:

DTSC DIVISION BRANCH:

NPL LISTED: RESTRICTED LAND USE:

SITE TYPE:

SITE TYPE DESCRIPTION

VOLUNTARY CLEANUP: IDENTIFIES SITES WITH EITHER CONFIRMED OR UNCONFIRMED RELEASES, AND THE PROJECT PROPONENTS HAVE REQUESTED THAT DTSC OVERSEE EVALUATION, INVESTIGATION, AND/OR CLEANUP ACTIVITIES AND HAVE AGREED TO PROVIDE COVERAGE FOR DTSC'S COSTS.

DTSC's CURRENT INVOLVEMENT AT SITE (as of)

-

PAST USE/S THAT CAUSED THE CONTAMINATION

CONFIRMED CONTAMINANTS OF CONCERN

30001 - ARSENIC

30013 - LEAD

30019 - POLYNUCLEAR AROMATIC HYDROCARBONS (PAHS)

30024 - TPH-DIESEL

30025 - TPH-GAS

3002502 - TPH-MOTOR OIL

30160 - CYANIDE (FREE)

[Back to Report Summary](#)

EnviroStor Cleanup Sites (ENVIROSTOR)

MAP ID# 32

Distance from Property: 0.678 mi. (3,580 ft.) SSE

Elevation: 192 ft. (Lower than TP)

SITE INFORMATION

ID #: ASSESSOR'S PARCEL #:

FACILITY LINK: [CLICK HERE](#)

NAME:

ADDRESS:

COUNTY:

SITE SIZE (ACRES):

LEAD AGENCY:

DTSC PROJECT MANAGER:

DTSC SUPERVISOR:

DTSC DIVISION BRANCH:

NPL LISTED: RESTRICTED LAND USE:

SITE TYPE:

SITE TYPE DESCRIPTION

STATE RESPONSE: IDENTIFIES CONFIRMED RELEASE SITES WHERE DTSC IS INVOLVED IN REMEDIATION, EITHER IN A LEAD OR OVERSIGHT CAPACITY. THESE CONFIRMED RELEASE SITES ARE GENERALLY HIGH-PRIORITY AND HIGH POTENTIAL RISK.

DTSC's CURRENT INVOLVEMENT AT SITE (as of)

-

PAST USE/S THAT CAUSED THE CONTAMINATION

CONFIRMED CONTAMINANTS OF CONCERN

30001 - ARSENIC

30013 - LEAD

30018 - POLYCHLORINATED BIPHENYLS (PCBS)

30153 - CHROMIUM VI

[Back to Report Summary](#)

Indian Reservations (INDIANRES)

MAP ID# 33

Distance from Property: 0.793 mi. (4,187 ft.) E
Elevation: 227 ft. (Higher than TP)

FACILITY INFORMATION

GEOSEARCH ID: **8450R**

GEOID: **8450R**

NAME: **MECHOOPDA**

CURRENT NAME: **MECHOOPDA TDSA**

ADDRESS: **BUTTE COUNTY**

CHICO, CA 95928

COUNTY: **BUTTE**

AREA CODE DESCRIPTION: **TRIBAL DESIGNATED STATISTICAL AREA (TDSA) (SUFFIX)**

FIPS CLASS CODE: **STATISTICAL AMERICAN INDIAN AREA DEFINED FOR A FEDERALLY RECOGNIZED TRIBE THAT DOES NOT HAVE A RESERVATION OR OFF-RESERVATION TRUST LAND, SPECIFICALLY, A TRIBAL DESIGNATED STATISTICAL AREA OR OKLAHOMA TRIBAL STATISTICAL AREA, BUT EXCLUDING ALASKA NATIVE**

HOME LAND INDICATOR: **RESERVATION OR STATISTICAL AREA**

GNIS CODE: **02418703**

CENSUS CODE: **TRIBAL DESIGNATED STATISTICAL AREA**

RECOGNITION: **FEDERALLY RECOGNIZED**

FEATURE CLASS CODE: **TRIBAL DESIGNATED STATISTICAL AREA (TDSA)**

CURRENT FUNCTIONAL STATUS: **STATISTICAL ENTITY**

CURRENT LAND AREA (Square Meters): **3395726**

CURRENT WATER AREA (Square Meters): **0**

CURRENT LATITUDE OF THE INTERNAL POINT: **+39.7207935**

CURRENT LONGITUDE OF THE INTERNAL POINT: **-121.8021933**

[Back to Report Summary](#)

EnviroStor Cleanup Sites (ENVIROSTOR)

MAP ID# 34

Distance from Property: 0.801 mi. (4,229 ft.) N
Elevation: 208 ft. (Higher than TP)

SITE INFORMATION

ID #: ASSESSOR'S PARCEL #:

FACILITY LINK: [CLICK HERE](#)

NAME:

ADDRESS:

COUNTY:

SITE SIZE (ACRES):

LEAD AGENCY:

DTSC PROJECT MANAGER:

DTSC SUPERVISOR:

DTSC DIVISION BRANCH:

NPL LISTED: RESTRICTED LAND USE:

SITE TYPE:

SITE TYPE DESCRIPTION

STATE RESPONSE: IDENTIFIES CONFIRMED RELEASE SITES WHERE DTSC IS INVOLVED IN REMEDIATION, EITHER IN A LEAD OR OVERSIGHT CAPACITY. THESE CONFIRMED RELEASE SITES ARE GENERALLY HIGH-PRIORITY AND HIGH POTENTIAL RISK.

DTSC's CURRENT INVOLVEMENT AT SITE (as of)

-

PAST USE/S THAT CAUSED THE CONTAMINATION

CONFIRMED CONTAMINANTS OF CONCERN

NONE SPECIFIED

[Back to Report Summary](#)

EnviroStor Cleanup Sites (ENVIROSTOR)

MAP ID# 35

Distance from Property: 0.826 mi. (4,361 ft.) E
Elevation: 205 ft. (Higher than TP)

SITE INFORMATION

ID #: ASSESSOR'S PARCEL #:

FACILITY LINK: [CLICK HERE](#)

NAME:

ADDRESS:

COUNTY:

SITE SIZE (ACRES):

LEAD AGENCY:

DTSC PROJECT MANAGER:

DTSC SUPERVISOR:

DTSC DIVISION BRANCH:

NPL LISTED: RESTRICTED LAND USE:

SITE TYPE:

SITE TYPE DESCRIPTION

STATE RESPONSE: IDENTIFIES CONFIRMED RELEASE SITES WHERE DTSC IS INVOLVED IN REMEDIATION, EITHER IN A LEAD OR OVERSIGHT CAPACITY. THESE CONFIRMED RELEASE SITES ARE GENERALLY HIGH-PRIORITY AND HIGH POTENTIAL RISK.

DTSC's CURRENT INVOLVEMENT AT SITE (as of)

-

PAST USE/S THAT CAUSED THE CONTAMINATION

CONFIRMED CONTAMINANTS OF CONCERN

NONE SPECIFIED

[Back to Report Summary](#)

EnviroStor Cleanup Sites (ENVIROSTOR)

MAP ID# 36

Distance from Property: 0.879 mi. (4,641 ft.) WSW

Elevation: 181 ft. (Lower than TP)

SITE INFORMATION

ID #: ASSESSOR'S PARCEL #:

FACILITY LINK: [CLICK HERE](#)

NAME:

ADDRESS:

COUNTY:

SITE SIZE (ACRES):

LEAD AGENCY:

DTSC PROJECT MANAGER:

DTSC SUPERVISOR:

DTSC DIVISION BRANCH:

NPL LISTED: RESTRICTED LAND USE:

SITE TYPE:

SITE TYPE DESCRIPTION

EVALUATION: IDENTIFIES SUSPECTED, BUT UNCONFIRMED, CONTAMINATED SITES THAT NEED OR HAVE GONE THROUGH AN INVESTIGATION AND ASSESSMENT PROCESS. IF A SITE IS FOUND TO HAVE CONFIRMED CONTAMINATION, IT WILL CHANGE FROM EVALUATION TO EITHER A STATE RESPONSE OR VOLUNTARY CLEANUP SITE TYPE. SITES FOUND TO HAVE NO CONTAMINATION AT THE COMPLETION OF THE INVESTIGATION AND ASSESSMENT PROCESS RESULT IN A NO ACTION REQUIRED (FOR PHASE 1 ASSESSMENTS) OR NO FURTHER ACTION (FOR PHASE 2 ASSESSMENTS) DETERMINATION.

DTSC's CURRENT INVOLVEMENT AT SITE (as of)

-

PAST USE/S THAT CAUSED THE CONTAMINATION

CONFIRMED CONTAMINANTS OF CONCERN

NONESPECIFIED - NONE SPECIFIED

[Back to Report Summary](#)

EnviroStor Cleanup Sites (ENVIROSTOR)

MAP ID# 37

Distance from Property: 0.963 mi. (5,085 ft.) ENE

Elevation: 213 ft. (Higher than TP)

SITE INFORMATION

ID #: ASSESSOR'S PARCEL #:

FACILITY LINK: [CLICK HERE](#)

NAME:

ADDRESS:

COUNTY:

SITE SIZE (ACRES):

LEAD AGENCY:

DTSC PROJECT MANAGER:

DTSC SUPERVISOR:

DTSC DIVISION BRANCH:

NPL LISTED: RESTRICTED LAND USE:

SITE TYPE:

SITE TYPE DESCRIPTION

EVALUATION: IDENTIFIES SUSPECTED, BUT UNCONFIRMED, CONTAMINATED SITES THAT NEED OR HAVE GONE THROUGH AN INVESTIGATION AND ASSESSMENT PROCESS. IF A SITE IS FOUND TO HAVE CONFIRMED CONTAMINATION, IT WILL CHANGE FROM EVALUATION TO EITHER A STATE RESPONSE OR VOLUNTARY CLEANUP SITE TYPE. SITES FOUND TO HAVE NO CONTAMINATION AT THE COMPLETION OF THE INVESTIGATION AND ASSESSMENT PROCESS RESULT IN A NO ACTION REQUIRED (FOR PHASE 1 ASSESSMENTS) OR NO FURTHER ACTION (FOR PHASE 2 ASSESSMENTS) DETERMINATION.

DTSC's CURRENT INVOLVEMENT AT SITE (as of)

-

PAST USE/S THAT CAUSED THE CONTAMINATION

CONFIRMED CONTAMINANTS OF CONCERN

30013 - LEAD

30018 - POLYCHLORINATED BIPHENYLS (PCBS)

30156 - COPPER AND COMPOUNDS

[Back to Report Summary](#)

EnviroStor Permitted and Corrective Action Sites (ENVIROSTORPCA)

MAP ID# 38

Distance from Property: 0.984 mi. (5,196 ft.) WSW
Elevation: 182 ft. (Lower than TP)

SITE INFORMATION

GEOSEARCH ID: CAD980694103PCA

EPA ID: CAD980694103

NAME: ASBURY ENVIRONMENTAL SERVICES-CHICO II LLC

ADDRESS: 1618 W 5TH ST
CHICO, CA 95928-4716

COUNTY: BUTTE

PROJECT MANAGER: LUNG-YIN TAI

DTSC PROJECT TRACKING CODE: 100460

FACILITY TYPE: PERMITTED - OPERATING

STATUS: OPERATING PERMIT

HAZARDOUS WASTE UNITS UNDERGOING CLOSURE - NO INFORMATION REPORTED -

HAZARDOUS WASTE UNITS COMPLETED ACTIVITIES

DATE: 03/02/2020

UNIT: NOT REPORTED

EVENT DESCRIPTION: MOD CLASS 1 - NO PRIOR APPROVAL REQUIRED - FINAL PERMIT MODIFICATION (EXPIRES)

FACILITY TYPE: PERMITTED - OPERATING

DATE: 03/02/2020

UNIT: USED OIL STORAGE1, USED OIL STORAGE2

EVENT DESCRIPTION: RENEWAL - NO CHANGES - FINAL PERMIT RENEWAL (EXPIRES)

FACILITY TYPE: PERMITTED - OPERATING

DATE: 03/02/2020

UNIT: NOT REPORTED

EVENT DESCRIPTION: *MOD CLASS 1 - NO PRIOR APPROVAL REQUIRED - FINAL PERMIT MODIFICATION (EXPIRES)

FACILITY TYPE: PERMITTED - OPERATING

DATE: 10/01/2018

UNIT: NOT REPORTED

EVENT DESCRIPTION: MOD CLASS 1 - NO PRIOR APPROVAL REQUIRED - FINAL PERMIT MODIFICATION

FACILITY TYPE: PERMITTED - OPERATING

DATE: 09/12/2018

UNIT: NOT REPORTED

EVENT DESCRIPTION: MOD CLASS 1 - NO PRIOR APPROVAL REQUIRED - UPDATED APPLICATION RECEIVED

FACILITY TYPE: PERMITTED - OPERATING

DATE: 09/11/2018

UNIT: NOT REPORTED

EVENT DESCRIPTION: MOD CLASS 1 - NO PRIOR APPROVAL REQUIRED - RESPONSE TO 1ST REQUEST FOR FURTHER INFORMATION RECEIVED

FACILITY TYPE: PERMITTED - OPERATING

DATE: 09/04/2018

UNIT: NOT REPORTED

EVENT DESCRIPTION: MOD CLASS 1 - NO PRIOR APPROVAL REQUIRED - 1ST REQUEST FOR FURTHER INFORMATION

FACILITY TYPE: PERMITTED - OPERATING

DATE: 08/31/2018

EnviroStor Permitted and Corrective Action Sites (ENVIROSTORPCA)

UNIT: **USED OIL STORAGE1, USED OIL STORAGE2**

EVENT DESCRIPTION: **RENEWAL - NO CHANGES - CALL-IN LETTER ISSUED**

FACILITY TYPE: **PERMITTED - OPERATING**

DATE: **08/30/2018**

UNIT: **NOT REPORTED**

EVENT DESCRIPTION: **MOD CLASS 1 - NO PRIOR APPROVAL REQUIRED - ACKNOWLEDGEMENT OF PERMIT MOD LETTER**

FACILITY TYPE: **PERMITTED - OPERATING**

DATE: **08/27/2018**

UNIT: **NOT REPORTED**

EVENT DESCRIPTION: **MOD CLASS 1 - NO PRIOR APPROVAL REQUIRED - FINAL PERMIT MODIFICATION (EFFECTIVE)**

FACILITY TYPE: **PERMITTED - OPERATING**

DATE: **12/22/2016**

UNIT: **NOT REPORTED**

EVENT DESCRIPTION: ***MOD CLASS 1 - NO PRIOR APPROVAL REQUIRED - FINAL PERMIT MODIFICATION**

FACILITY TYPE: **PERMITTED - OPERATING**

DATE: **11/04/2016**

UNIT: **NOT REPORTED**

EVENT DESCRIPTION: ***MOD CLASS 1 - NO PRIOR APPROVAL REQUIRED - FINAL PERMIT MODIFICATION (EFFECTIVE)**

FACILITY TYPE: **PERMITTED - OPERATING**

DATE: **03/03/2010**

UNIT: **USED OIL STORAGE1, USED OIL STORAGE2**

EVENT DESCRIPTION: **RENEWAL - NO CHANGES - FINAL PERMIT RENEWAL (EFFECTIVE)**

FACILITY TYPE: **PERMITTED - OPERATING**

DATE: **03/03/2010**

UNIT: **USED OIL STORAGE1, USED OIL STORAGE2**

EVENT DESCRIPTION: **RENEWAL - NO CHANGES - FINAL PERMIT RENEWAL**

FACILITY TYPE: **PERMITTED - OPERATING**

DATE: **03/03/2010**

UNIT: **USED OIL STORAGE1, USED OIL STORAGE2**

EVENT DESCRIPTION: **RENEWAL - NO CHANGES - CEQA DETERMINATION**

FACILITY TYPE: **PERMITTED - OPERATING**

DATE: **11/10/2009**

UNIT: **USED OIL STORAGE1, USED OIL STORAGE2**

EVENT DESCRIPTION: **RENEWAL - NO CHANGES - PUBLIC COMMENT (END)**

FACILITY TYPE: **PERMITTED - OPERATING**

DATE: **10/28/2009**

UNIT: **USED OIL STORAGE1, USED OIL STORAGE2**

EVENT DESCRIPTION: **RENEWAL - NO CHANGES - PUBLIC COMMENT (PUBLIC MEETING)**

FACILITY TYPE: **PERMITTED - OPERATING**

DATE: **09/25/2009**

UNIT: **USED OIL STORAGE1, USED OIL STORAGE2**

EVENT DESCRIPTION: **RENEWAL - NO CHANGES - PUBLIC COMMENT (BEGIN)**

FACILITY TYPE: **PERMITTED - OPERATING**

DATE: **09/25/2009**

UNIT: **USED OIL STORAGE1, USED OIL STORAGE2**

EVENT DESCRIPTION: **RENEWAL - NO CHANGES - DRAFT PERMIT RENEWAL**

EnviroStor Permitted and Corrective Action Sites (ENVIROSTORPCA)

FACILITY TYPE: **PERMITTED - OPERATING**

DATE: **09/23/2009**

UNIT: **USED OIL STORAGE1, USED OIL STORAGE2**

EVENT DESCRIPTION: **RENEWAL - NO CHANGES - FINAL PART A & PART B RECEIVED**

FACILITY TYPE: **PERMITTED - OPERATING**

DATE: **09/23/2009**

UNIT: **USED OIL STORAGE1, USED OIL STORAGE2**

EVENT DESCRIPTION: **RENEWAL - NO CHANGES - TECHNICAL COMPLETE LETTER**

FACILITY TYPE: **PERMITTED - OPERATING**

DATE: **05/29/2009**

UNIT: **USED OIL STORAGE1, USED OIL STORAGE2**

EVENT DESCRIPTION: **RENEWAL - NO CHANGES - RESPONSE TO 1ST NOD RECEIVED**

FACILITY TYPE: **PERMITTED - OPERATING**

DATE: **04/15/2009**

UNIT: **USED OIL STORAGE1, USED OIL STORAGE2**

EVENT DESCRIPTION: **RENEWAL - NO CHANGES - 1ST NOTICE OF DEFICIENCY ISSUED**

FACILITY TYPE: **PERMITTED - OPERATING**

DATE: **01/15/2009**

UNIT: **USED OIL STORAGE1, USED OIL STORAGE2**

EVENT DESCRIPTION: **RENEWAL - NO CHANGES - DISCLOSURE (CLEARED)**

FACILITY TYPE: **PERMITTED - OPERATING**

DATE: **12/22/2007**

UNIT: **USED OIL STORAGE1, USED OIL STORAGE2**

EVENT DESCRIPTION: **NEW OPERATING PERMIT - FINAL PERMIT (EXPIRES)**

FACILITY TYPE: **PERMITTED - OPERATING**

DATE: **03/12/2007**

UNIT: **USED OIL STORAGE1, USED OIL STORAGE2**

EVENT DESCRIPTION: **RENEWAL - NO CHANGES - INITIAL ADMINISTRATIVE REVIEW COMPLETED**

FACILITY TYPE: **PERMITTED - OPERATING**

DATE: **12/22/2006**

UNIT: **USED OIL STORAGE1, USED OIL STORAGE2**

EVENT DESCRIPTION: **RENEWAL - NO CHANGES - APPLICATION PART B RECEIVED**

FACILITY TYPE: **PERMITTED - OPERATING**

DATE: **12/22/2006**

UNIT: **USED OIL STORAGE1, USED OIL STORAGE2**

EVENT DESCRIPTION: **RENEWAL - NO CHANGES - APPLICATION PART A RECEIVED**

FACILITY TYPE: **PERMITTED - OPERATING**

DATE: **07/25/2006**

UNIT: **USED OIL STORAGE1, USED OIL STORAGE2**

EVENT DESCRIPTION: **RENEWAL - NO CHANGES - CALL-IN LETTER ISSUED**

FACILITY TYPE: **PERMITTED - OPERATING**

DATE: **12/22/1997**

UNIT: **USED OIL STORAGE1, USED OIL STORAGE2**

EVENT DESCRIPTION: **NEW OPERATING PERMIT - FINAL PERMIT**

FACILITY TYPE: **PERMITTED - OPERATING**

EnviroStor Permitted and Corrective Action Sites (ENVIROSTORPCA)

DATE: 12/22/1997

UNIT: USED OIL STORAGE1, USED OIL STORAGE2

EVENT DESCRIPTION: NEW OPERATING PERMIT - FINAL PERMIT (EFFECTIVE)

FACILITY TYPE: PERMITTED - OPERATING

DATE: 10/13/1997

UNIT: USED OIL STORAGE1, USED OIL STORAGE2

EVENT DESCRIPTION: NEW OPERATING PERMIT - PUBLIC COMMENT (END)

FACILITY TYPE: PERMITTED - OPERATING

DATE: 08/29/1997

UNIT: USED OIL STORAGE1, USED OIL STORAGE2

EVENT DESCRIPTION: NEW OPERATING PERMIT - FINAL PART A & PART B RECEIVED

FACILITY TYPE: PERMITTED - OPERATING

DATE: 08/29/1997

UNIT: USED OIL STORAGE1, USED OIL STORAGE2

EVENT DESCRIPTION: NEW OPERATING PERMIT - DRAFT PERMIT

FACILITY TYPE: PERMITTED - OPERATING

DATE: 08/29/1997

UNIT: USED OIL STORAGE1, USED OIL STORAGE2

EVENT DESCRIPTION: NEW OPERATING PERMIT - PUBLIC COMMENT (PUBLIC HEARING)

FACILITY TYPE: PERMITTED - OPERATING

DATE: 08/29/1997

UNIT: USED OIL STORAGE1, USED OIL STORAGE2

EVENT DESCRIPTION: NEW OPERATING PERMIT - PUBLIC COMMENT (BEGIN)

FACILITY TYPE: PERMITTED - OPERATING

DATE: 03/30/1994

UNIT: USED OIL STORAGE1, USED OIL STORAGE2

EVENT DESCRIPTION: NEW OPERATING PERMIT - APPLICATION PART B RECEIVED

FACILITY TYPE: PERMITTED - OPERATING

MAINTENANCE

DATE: 10/27/2016

DOCUMENT TITLE: FEE FOR SERVICE NOTIFICATION

DOCUMENT TYPE: CORRESPONDENCE

[Back to Report Summary](#)

Unlocated Sites Summary

This list contains sites that could not be mapped due to limited or incomplete address information.

No Records Found

Environmental Records Definitions - FEDERAL

AIRSAFS

Aerometric Information Retrieval System / Air Facility Subsystem

VERSION DATE: 10/20/14

The United States Environmental Protection Agency (EPA) modified the Aerometric Information Retrieval System (AIRS) to a database that exclusively tracks the compliance of stationary sources of air pollution with EPA regulations: the Air Facility Subsystem (AFS). Since this change in 2001, the management of the AIRS/AFS database was assigned to EPA's Office of Enforcement and Compliance Assurance. Enforcement and Compliance History Online (ECHO) Clean Air Act data from AFS are frozen and reflect data as of October 17, 2014, the EPA retired this system for Clean Air Act stationary sources.

BRS

Biennial Reporting System

VERSION DATE: 12/31/15

The United States Environmental Protection Agency (EPA), in cooperation with the States, biennially collects information regarding the generation, management, and final disposition of hazardous wastes regulated under the Resource Conservation and Recovery Act of 1976 (RCRA), as amended. The Biennial Report captures detailed data on the generation of hazardous waste from large quantity generators and data on waste management practices from treatment, storage and disposal facilities. Currently, the EPA states that data collected between 1991 and 1997 was originally a part of the defunct Biennial Reporting System and is now incorporated into the RCRAInfo data system.

CDL

Clandestine Drug Laboratory Locations

VERSION DATE: 02/25/20

The U.S. Department of Justice ("the Department") provides this information as a public service. It contains addresses of some locations where law enforcement agencies reported they found chemicals or other items that indicated the presence of either clandestine drug laboratories or dumpsites. In most cases, the source of the entries is not the Department, and the Department has not verified the entry and does not guarantee its accuracy. Members of the public must verify the accuracy of all entries by, for example, contacting local law enforcement and local health departments. The Department does not establish, implement, enforce, or certify compliance with clean-up or remediation standards for contaminated sites; the public should contact a state or local health department or environmental protection agency for that information.

DOCKETS

EPA Docket Data

VERSION DATE: 12/22/05

The United States Environmental Protection Agency Docket data lists Civil Case Defendants, filing dates as far back as 1971, laws broken including section, violations that occurred, pollutants involved, penalties assessed and superfund awards by facility and location. Please refer to ICIS database as source of current data.

EC

Federal Engineering Institutional Control Sites

VERSION DATE: 02/26/20

Environmental Records Definitions - FEDERAL

This database includes site locations where Engineering and/or Institutional Controls have been identified as part of a selected remedy for the site as defined by United States Environmental Protection Agency official remedy decision documents. The data displays remedy component information for Superfund decision documents issued in fiscal years 1982-2017, and it includes final and deleted NPL sites as well as sites with a Superfund Alternative Approach (SAA) agreement in place. The only sites included that are not on the NPL, proposed for NPL, or removed from proposed NPL, are those with an SAA Agreement in place. A site listing does not indicate that the institutional and engineering controls are currently in place nor will be in place once the remedy is complete; it only indicates that the decision to include either of them in the remedy is documented as of the completed date of the document. Institutional controls are actions, such as legal controls, that help minimize the potential for human exposure to contamination by ensuring appropriate land or resource use. Engineering controls include caps, barriers, or other device engineering to prevent access, exposure, or continued migration of contamination.

ECHOR09 Enforcement and Compliance History Information

VERSION DATE: 10/27/19

The U.S. Environmental Protection Agency's Enforcement and Compliance History Online (ECHO) database, provides compliance and enforcement information for facilities nationwide. This database includes facilities regulated as Clean Air Act stationary sources, Clean Water Act direct dischargers, Resource Conservation and Recovery Act hazardous waste handlers, Safe Drinking Water Act public water systems along with other data, such as Toxics Release Inventory releases.

ERNSCA Emergency Response Notification System

VERSION DATE: 04/05/20

This National Response Center database contains data on reported releases of oil, chemical, radiological, biological, and/or etiological discharges into the environment anywhere in the United States and its territories. The data comes from spill reports made to the U.S. Environmental Protection Agency, U.S. Coast Guard, the National Response Center and/or the U.S. Department of Transportation.

FRSCA Facility Registry System

VERSION DATE: 04/05/20

The United States Environmental Protection Agency's Office of Environmental Information (OEI) developed the Facility Registry System (FRS) as the centrally managed database that identifies facilities, sites or places subject to environmental regulations or of environmental interest. The Facility Registry System replaced the Facility Index System or FINDS database.

HMIRS09 Hazardous Materials Incident Reporting System

VERSION DATE: 11/20/19

The HMIRS database contains unintentional hazardous materials release information reported to the U.S.

Environmental Records Definitions - FEDERAL

Department of Transportation located in EPA Region 9. This region includes the following states: Arizona, California, Hawaii, Nevada, and the territories of Guam and American Samoa.

HWCD Hazardous Waste Compliance Docket Facilities

VERSION DATE: 04/29/19

This list of the Federal Agency Hazardous Waste Compliance Docket Facilities is maintained by the United States Environmental Protection Agency (EPA). According to the EPA, Section 120(c) of CERCLA requires EPA to establish a listing, known as the Federal Facility Hazardous Waste Compliance Docket (Docket), of Federal facilities which are managing or have managed hazardous waste; or have had a release of hazardous waste. Thus, the Docket identifies all Federal facilities that must be evaluated to determine whether they pose a risk to human health and the environment and it makes this information available to the public. In order for the Docket to remain current and accurate it requires periodic updating.

ICIS Integrated Compliance Information System (formerly DOCKETS)

VERSION DATE: 03/28/20

ICIS is a case activity tracking and management system for civil, judicial, and administrative federal Environmental Protection Agency enforcement cases. ICIS contains information on federal administrative and federal judicial cases under the following environmental statutes: the Clean Air Act, the Clean Water Act, the Resource Conservation and Recovery Act, the Emergency Planning and Community Right-to-Know Act - Section 313, the Toxic Substances Control Act, the Federal Insecticide, Fungicide, and Rodenticide Act, the Comprehensive Environmental Response, Compensation, and Liability Act, the Safe Drinking Water Act, and the Marine Protection, Research, and Sanctuaries Act.

ICISNPDES Integrated Compliance Information System National Pollutant Discharge Elimination System

VERSION DATE: 09/22/19

Authorized by the Clean Water Act, the National Pollutant Discharge Elimination System (NPDES) permit program controls water pollution by regulating point sources that discharge pollutants into waters of the United States. This database is provided by the U.S. Environmental Protection Agency.

LUCIS Land Use Control Information System

VERSION DATE: 09/01/06

The LUCIS database is maintained by the U.S. Department of the Navy and contains information for former Base Realignment and Closure (BRAC) properties across the United States.

MLTS Material Licensing Tracking System

VERSION DATE: 06/29/17

MLTS is a list of approximately 8,100 sites which have or use radioactive materials subject to the United States

Environmental Records Definitions - FEDERAL

Nuclear Regulatory Commission (NRC) licensing requirements. Disclaimer: Due to agency regulations and policies, this database contains applicant/licensee location information which may or may not be related to the physical location per MLTS site.

NPDES09 National Pollutant Discharge Elimination System

VERSION DATE: 04/01/07

Authorized by the Clean Water Act, the National Pollutant Discharge Elimination System (NPDES) permit program controls water pollution by regulating point sources that discharge pollutants into waters of the United States. The NPDES database was collected from the U.S. Environmental Protection Agency (EPA) from December 2002 through April 2007. Refer to the ICIS and/or ICIS-NPDES database as source of current data. This database includes permitted facilities located in EPA Region 9. This region includes the following states: Arizona, California, Hawaii, Nevada, and the territories of Guam and American Samoa.

PADS PCB Activity Database System

VERSION DATE: 10/09/19

PADS Identifies generators, transporters, commercial storers and/or brokers and disposers of Polychlorinated Biphenyls (PCB) who are required to notify the U.S. Environmental Protection Agency of such activities.

PCSR09 Permit Compliance System

VERSION DATE: 08/01/12

The historic Permit Compliance System tracked enforcement status and permit compliance of facilities controlled by the National Pollutant Discharge Elimination System (NPDES) under the Clean Water Act. This database includes permitted facilities located in EPA Region 9 states: Arizona, California, Hawaii, Nevada, and the territories of Guam and American Samoa. This system has since been modernized by United States Environmental Protection Agency and is now integrated into the Integrated Compliance Information System (ICIS). Please refer to the ICIS database as the current source for this data.

RCRASC RCRA Sites with Controls

VERSION DATE: 02/21/20

The Resource Conservation and Recovery Act (RCRA) gives the U.S. Environmental Protection Agency (EPA) the authority to control hazardous waste from the "cradle-to-grave." This includes the generation, transportation, treatment, storage, and disposal of hazardous waste. RCRA also set forth a framework for the management of non-hazardous solid wastes. The 1986 amendments to RCRA enabled EPA to address environmental problems that could result from underground tanks storing petroleum and other hazardous substances. This listing refers to facilities with institutional controls in place.

SEMSLIENS SEMS Lien on Property

VERSION DATE: 03/23/20

Environmental Records Definitions - FEDERAL

The U.S. Environmental Protection Agency's (EPA) Office of Solid Waste and Emergency Response, Office of Superfund Remediation and Technology Innovation (OSRTI), has implemented The Superfund Enterprise Management System (SEMS), formerly known as CERCLIS (Comprehensive Environmental Response, Compensation and Liability Information System) to track and report on clean-up and enforcement activities taking place at Superfund sites. SEMS represents a joint development and ongoing collaboration between Superfund's Remedial, Removal, Federal Facilities, Enforcement and Emergency Response programs. This is a listing of SEMS sites with a lien on the property.

SFLIENS CERCLIS Liens

VERSION DATE: 06/08/12

A Federal CERCLA ("Superfund") lien can exist by operation of law at any site or property at which United States Environmental Protection Agency has spent Superfund monies. These monies are spent to investigate and address releases and threatened releases of contamination. CERCLIS provides information as to the identity of these sites and properties. This database contains those CERCLIS sites where the Lien on Property action is complete. Please refer to the SEMSLIENS database as source of current data.

SSEHRIPFAS SSEHRI PFAS Contamination Sites

VERSION DATE: 12/12/19

This PFAS Contamination Site Tracker database is compiled by the Social Science Environmental Health Research Institute (SSEHRI) at Northeastern University. According to the SSEHRI, the database records qualitative and quantitative data from each known site of PFAS contamination, including timeline of discovery, sources, levels, health impacts, community response, and government response. The goal of this database is to compile information and support public understanding of the rapidly unfolding issue of PFAS contamination. All data presented was extracted from government websites, news articles, or publicly available documents, and this is cited in the tracker. Disclaimer: The source conveys this database undergoes regular updates as new information becomes available, some sites may be missing and/or contain information that is incorrect or outdated, as well as their information represents all contamination sites SSEHRI is aware of, not all possible contamination sites. This data is not intended to be used for legal purposes. Limited location details are available with this data. Please access the following source link for the most current information:
<https://pfasproject.com/pfas-contamination-site-tracker/>

SSTS Section Seven Tracking System

VERSION DATE: 02/01/17

The United States Environmental Protection Agency tracks information on pesticide establishments through the Section Seven Tracking System (SSTS). SSTS records the registration of new establishments and records pesticide production at each establishment. The Federal Insecticide, Fungicide and Rodenticide Act (FIFRA) requires that production of pesticides or devices be conducted in a registered pesticide-producing or device-producing establishment. ("Production" includes formulation, packaging, repackaging, and relabeling.)

Environmental Records Definitions - FEDERAL

TRI Toxics Release Inventory

VERSION DATE: 12/31/18

The Toxics Release Inventory, provided by the United States Environmental Protection Agency, includes data on toxic chemical releases and waste management activities from certain industries as well as federal and tribal facilities. This inventory contains information about the types and amounts of toxic chemicals that are released each year to the air, water, and land as well as information on the quantities of toxic chemicals sent to other facilities for further waste management.

TSCA Toxic Substance Control Act Inventory

VERSION DATE: 12/31/16

The Toxic Substances Control Act (TSCA) was enacted in 1976 to ensure that chemicals manufactured, imported, processed, or distributed in commerce, or used or disposed of in the United States do not pose any unreasonable risks to human health or the environment. TSCA section 8(b) provides the United States Environmental Protection Agency (EPA) authority to "compile, keep current, and publish a list of each chemical substance that is manufactured or processed in the United States." This TSCA Chemical Substance Inventory contains non-confidential information on the production amount of toxic chemicals from each manufacturer and importer site. The EPA has collected Chemical Data Reporting (CDR) data since in 1986 (as Inventory Update Reporting). Collections occur approximately every four years and reporting requirements changed from collection to collection.

RCRAGR09 Resource Conservation & Recovery Act - Generator

VERSION DATE: 03/23/20

The Resource Conservation and Recovery Act (RCRA) gives the U.S. Environmental Protection Agency (EPA) the authority to control hazardous waste from the "cradle-to-grave." This includes the generation, transportation, treatment, storage, and disposal of hazardous waste. RCRA also set forth a framework for the management of non-hazardous solid wastes. The 1986 amendments to RCRA enabled EPA to address environmental problems that could result from underground tanks storing petroleum and other hazardous substances. This listing refers to facilities currently generating hazardous waste. EPA Region 9 includes the following states: Arizona, California, Hawaii, Nevada, and the territories of Guam and American Samoa.

RCRANGR09 Resource Conservation & Recovery Act - Non-Generator

VERSION DATE: 03/23/20

The Resource Conservation and Recovery Act (RCRA) gives the U.S. Environmental Protection Agency (EPA) the authority to control hazardous waste from the "cradle-to-grave." This includes the generation, transportation, treatment, storage, and disposal of hazardous waste. RCRA also set forth a framework for the management of non-hazardous solid wastes. The 1986 amendments to RCRA enabled EPA to address environmental problems that could result from underground tanks storing petroleum and other hazardous substances. This listing refers to facilities classified as non-generators. Non-Generators do not presently generate hazardous waste. EPA

Environmental Records Definitions - FEDERAL

Region 9 includes the following states: Arizona, California, Hawaii, Nevada, and the territories of Guam and American Samoa.

ALTFUELS Alternative Fueling Stations

VERSION DATE: 04/30/20

Nationwide list of alternative fueling stations made available by the U.S. Department of Energy's Office of Energy Efficiency & Renewable Energy. Includes Bio-diesel stations, Ethanol (E85) stations, Liquefied Petroleum Gas (Propane) stations, Ethanol (E85) stations, Natural Gas stations, Hydrogen stations, and Electric Vehicle Supply Equipment (EVSE).

FEMAUST FEMA Owned Storage Tanks

VERSION DATE: 12/01/16

This is a listing of FEMA owned underground and aboveground storage tank sites. For security reasons, address information is not released to the public according to the U.S. Department of Homeland Security.

HISTPST Historical Gas Stations

VERSION DATE: NR

This historic directory of service stations is provided by the Cities Service Company. The directory includes Cities Service filling stations that were located throughout the United States in 1930.

ICISCLEANERS Integrated Compliance Information System Drycleaners

VERSION DATE: 03/28/20

This is a listing of drycleaner facilities from the Integrated Compliance Information System (ICIS). The U.S. Environmental Protection Agency (EPA) tracks facilities that possess NAIC and SIC codes that classify businesses as drycleaner establishments. The following Primary SIC Codes are included in this data: 7211, 7212, 7213, 7215, 7216, 7217, 7218, and/or 7219; the following Primary NAICS Codes are included in this data: 812320, 812331, and/or 812332.

MRDS Mineral Resource Data System

VERSION DATE: 03/15/16

MRDS (Mineral Resource Data System) is a collection of reports describing metallic and nonmetallic mineral resources throughout the world. Included are deposit name, location, commodity, deposit description, geologic characteristics, production, reserves, resources, and references. This database contains the records previously provided in the Mineral Resource Data System (MRDS) of USGS and the Mineral Availability System/Mineral Industry Locator System (MAS/MILS) originated in the U.S. Bureau of Mines, which is now part of USGS.

Environmental Records Definitions - FEDERAL

MSHA Mine Safety and Health Administration Master Index File

VERSION DATE: 09/20/19

The Mine dataset lists all Coal and Metal/Non-Metal mines under MSHA's jurisdiction since 1/1/1970. It includes such information as the current status of each mine (Active, Abandoned, NonProducing, etc.), the current owner and operating company, commodity codes and physical attributes of the mine. Mine ID is the unique key for this data. This information is provided by the United States Department of Labor - Mine Safety and Health Administration (MSHA).

BF Brownfields Management System

VERSION DATE: 04/09/20

Brownfields are real property, the expansion, redevelopment, or reuse of which may be complicated by the presence or potential presence of a hazardous substance, pollutant, or contaminant. Cleaning up and reinvesting in these properties takes development pressures off of undeveloped, open land, and both improves and protects the environment. The United States Environmental Protection Agency maintains this database to track activities in the various brown field grant programs including grantee assessment, site cleanup and site redevelopment. This database included tribal brownfield sites.

DNPL Delisted National Priorities List

VERSION DATE: 04/22/20

This database includes sites from the United States Environmental Protection Agency's Final National Priorities List (NPL) where remedies have proven to be satisfactory or sites where the original analyses were inaccurate, and the site is no longer appropriate for inclusion on the NPL, and final publication in the Federal Register has occurred.

NLRRCRAT No Longer Regulated RCRA Non-CORRACTS TSD Facilities

VERSION DATE: 03/23/20

This database includes RCRA Non-Corrective Action TSD facilities that are no longer regulated by the United States Environmental Protection Agency or do not meet other RCRA reporting requirements. This listing includes facilities that formerly treated, stored or disposed of hazardous waste.

ODI Open Dump Inventory

VERSION DATE: 06/01/85

The open dump inventory was published by the United States Environmental Protection Agency. An "open dump" is defined as a facility or site where solid waste is disposed of which is not a sanitary landfill which meets the criteria promulgated under section 4004 of the Solid Waste Disposal Act (42 U.S.C. 6944) and which is not a facility for disposal of hazardous waste. This inventory has not been updated since June 1985.

Environmental Records Definitions - FEDERAL

RCRAT Resource Conservation & Recovery Act - Non-CORRACTS Treatment, Storage & Disposal Facilities
VERSION DATE: 03/23/20

The Resource Conservation and Recovery Act (RCRA) gives the U.S. Environmental Protection Agency (EPA) the authority to control hazardous waste from the "cradle-to-grave." This includes the generation, transportation, treatment, storage, and disposal of hazardous waste. RCRA also set forth a framework for the management of non-hazardous solid wastes. The 1986 amendments to RCRA enabled EPA to address environmental problems that could result from underground tanks storing petroleum and other hazardous substances. This listing refers to facilities recognized as hazardous waste treatment, storage, and disposal sites (TSD).

SEMS Superfund Enterprise Management System
VERSION DATE: 04/23/20

The U.S. Environmental Protection Agency's (EPA) Office of Solid Waste and Emergency Response, Office of Superfund Remediation and Technology Innovation (OSRTI), has implemented The Superfund Enterprise Management System (SEMS), formerly known as CERCLIS (Comprehensive Environmental Response, Compensation and Liability Information System) to track and report on clean-up and enforcement activities taking place at Superfund sites. SEMS represents a joint development and ongoing collaboration between Superfund's Remedial, Removal, Federal Facilities, Enforcement and Emergency Response programs.

SEMSARCH Superfund Enterprise Management System Archived Site Inventory
VERSION DATE: 04/23/20

The U.S. Environmental Protection Agency's (EPA) Superfund Enterprise Management System Archived Site Inventory (List 8R Archived) replaced the CERCLIS NFRAP reporting system in 2015. This listing reflects sites at which the EPA has determined that assessment has been completed and no further remedial action is planned under the Superfund program.

SMCRA Surface Mining Control and Reclamation Act Sites
VERSION DATE: 11/26/19

An inventory of land and water impacted by past mining (primarily coal mining) is maintained by the Office of Surface Mining Reclamation and Enforcement (OSMRE) to provide information needed to implement the Surface Mining Control and Reclamation Act of 1977 (SMCRA). The inventory contains information on the location, type, and extent of AML impacts, as well as, information on the cost associated with the reclamation of those problems. The inventory is based upon field surveys by State, Tribal, and OSMRE program officials. It is dynamic to the extent that it is modified as new problems are identified and existing problems are reclaimed.

USUMTRCA Uranium Mill Tailings Radiation Control Act Sites
VERSION DATE: 03/04/17

The Legacy Management Office of the Department of Energy (DOE) manages radioactive and chemical waste,

Environmental Records Definitions - FEDERAL

environmental contamination, and hazardous material at over 100 sites across the U.S. The L.M. Office manages this database of sites registered under the Uranium Mill Tailings Control Act (UMTRCA).

DOD Department of Defense Sites

VERSION DATE: 12/01/14

This information originates from the National Atlas of the United States Federal Lands data, which includes lands owned or administered by the Federal government. Army DOD, Army Corps of Engineers DOD, Air Force DOD, Navy DOD and Marine DOD areas of 640 acres or more are included.

FUDS Formerly Used Defense Sites

VERSION DATE: 12/31/18

The Formerly Used Defense Sites (FUDS) inventory includes properties previously owned by or leased to the United States and under Secretary of Defense Jurisdiction, as well as Munitions Response Areas (MRAs). The remediation of these properties is the responsibility of the Department of Defense. This data is provided by the U.S. Army Corps of Engineers (USACE), the boundaries/polygon data are based on preliminary findings and not all properties currently have polygon data available. **DISCLAIMER:** This data represents the results of data collection/processing for a specific USACE activity and is in no way to be considered comprehensive or to be used in any legal or official capacity as presented on this site. While the USACE has made a reasonable effort to insure the accuracy of the maps and associated data, it should be explicitly noted that USACE makes no warranty, representation or guaranty, either expressed or implied, as to the content, sequence, accuracy, timeliness or completeness of any of the data provided herein. For additional information on Formerly Used Defense Sites please contact the USACE Public Affairs Office at (202) 528-4285.

FUSRAP Formerly Utilized Sites Remedial Action Program

VERSION DATE: 03/04/17

The U.S. Department of Energy (DOE) established the Formerly Utilized Sites Remedial Action Program (FUSRAP) in 1974 to remediate sites where radioactive contamination remained from the Manhattan Project and early U.S. Atomic Energy Commission (AEC) operations. The DOE Office of Legacy Management (LM) established long-term surveillance and maintenance (LTS&M) requirements for remediated FUSRAP sites. DOE evaluates the final site conditions of a remediated site on the basis of risk for different future uses. DOE then confirms that LTS&M requirements will maintain protectiveness.

NLRRCRAC No Longer Regulated RCRA Corrective Action Facilities

VERSION DATE: 03/23/20

This database includes RCRA Corrective Action facilities that are no longer regulated by the United States Environmental Protection Agency or do not meet other RCRA reporting requirements.

Environmental Records Definitions - FEDERAL

NMS Former Military Nike Missile Sites

VERSION DATE: 12/01/84

This information was taken from report DRXTH-AS-IA-83A016 (Historical Overview of the Nike Missile System, 12/1984) which was performed by Environmental Science and Engineering, Inc. for the U.S. Army Toxic and Hazardous Materials Agency Assessment Division. The Nike system was deployed between 1954 and the mid-1970's. Among the substances used or stored on Nike sites were liquid missile fuel (JP-4); starter fluids (UDKH, aniline, and furfuryl alcohol); oxidizer (IRFNA); hydrocarbons (motor oil, hydraulic fluid, diesel fuel, gasoline, heating oil); solvents (carbon tetrachloride, trichloroethylene, trichloroethane, stoddard solvent); and battery electrolyte. The quantities of material a disposed of and procedures for disposal are not documented in published reports. Virtually all information concerning the potential for contamination at Nike sites is confined to personnel who were assigned to Nike sites. During deactivation most hardware was shipped to depot-level supply points. There were reportedly instances where excess materials were disposed of on or near the site itself at closure. There was reportedly no routine site decontamination.

NPL National Priorities List

VERSION DATE: 04/22/20

This database includes United States Environmental Protection Agency (EPA) National Priorities List sites that fall under the EPA's Superfund program, established to fund the cleanup of the most serious uncontrolled or abandoned hazardous waste sites identified for possible long-term remedial action.

PNPL Proposed National Priorities List

VERSION DATE: 04/22/20

This database contains sites proposed to be included on the National Priorities List (NPL) in the Federal Register. The United States Environmental Protection Agency investigates these sites to determine if they may present long-term threats to public health or the environment.

RCRAC Resource Conservation & Recovery Act - Corrective Action Facilities

VERSION DATE: 03/23/20

The Resource Conservation and Recovery Act (RCRA) gives the U.S. Environmental Protection Agency (EPA) the authority to control hazardous waste from the "cradle-to-grave." This includes the generation, transportation, treatment, storage, and disposal of hazardous waste. RCRA also set forth a framework for the management of non-hazardous solid wastes. The 1986 amendments to RCRA enabled EPA to address environmental problems that could result from underground tanks storing petroleum and other hazardous substances. This listing refers to facilities with corrective action activity.

RCRASUBC Resource Conservation & Recovery Act - Subject to Corrective Action Facilities

VERSION DATE: 03/23/20

Environmental Records Definitions - FEDERAL

The Resource Conservation and Recovery Act (RCRA) gives the U.S. Environmental Protection Agency (EPA) the authority to control hazardous waste from the "cradle-to-grave." This includes the generation, transportation, treatment, storage, and disposal of hazardous waste. RCRA also set forth a framework for the management of non-hazardous solid wastes. The 1986 amendments to RCRA enabled EPA to address environmental problems that could result from underground tanks storing petroleum and other hazardous substances. This listing refers to facilities subject to corrective actions.

RODS

Record of Decision System

VERSION DATE: 04/22/20

These decision documents maintained by the United States Environmental Protection Agency describe the chosen remedy for NPL (Superfund) site remediation. They also include site history, site description, site characteristics, community participation, enforcement activities, past and present activities, contaminated media, the contaminants present, and scope and role of response action.

Environmental Records Definitions - STATE (CA)

CDL Clandestine Drug Labs

VERSION DATE: 12/31/18

The California Department of Toxic Substance Control (DTSC) maintains this listing of illegal drug laboratories. DTSC maintains a limited cost-tracking database to manage and pay appropriate contractor invoices for removal costs. The data source is an expenditure report with the contractors' invoice information and the reported removal action locations. The reported location information may or may not include the actual location of the illegal drug lab for several reasons. First, DTSC receives the location information verbally from law enforcement or local environmental health officials in the initial request for emergency support. Second, DTSC does not verify the information received and does not perform "data cleaning" or other measures to ensure data quality. Third, the location information may not be the actual location of an illegal drug lab or any hazardous substance release to the environment. The initial report may have provided the location of the nearest identifiable address to an illegal drug lab or mobile lab or abandonment of illegal drug lab wastes, or a nearby meeting location for the contractor. Please note the DTSC does not guarantee the accuracy of the address or location information or the condition of the location listed. The listing of an address or location in this database does not indicate that any illegal drug lab materials were or were not present there, and does not constitute a determination that the address or location either requires or does not require additional cleanup work or mitigation action.

CHMIRS California Hazardous Material Incident Report System

VERSION DATE: 12/24/19

The California Hazardous Material Incident Report System list is maintained by the California Governor's Office of Emergency Services (OES). This list contains all spills called in to the California OES Warning Center for a specific year since 1993.

DTSCDR DTSC Deed Restrictions

VERSION DATE: 03/24/20

The California Department of Toxic Substances Control (DTSC) maintains this list of sites with deed restrictions. According to the DTSC, restricted land use indicates whether the site or area within the site has an environmental restriction recorded and/or other institutional control preventing certain types of land use or activities. The land use restrictions listed under the site management requirements are only an abbreviated summary of the land use restrictions, and may not encompass all restrictions and notification requirements placed on a property. For complete land use restriction information please contact the DTSC to review associated Land Use Restriction documents.

EMI Emissions Inventory Data

VERSION DATE: 12/31/17

This list of Emissions Inventory Data is maintained by the California Environmental Protection Agency California Environmental Agency Air Resources Board. This list includes criteria pollutant data and toxic data. Please note gas stations, print shops, autobody shops, and dry cleaners are not included in this list.

Environmental Records Definitions - STATE (CA)

HWTS Hazardous Waste Tanner Summary

VERSION DATE: 12/31/19

The Hazardous Waste Tanner Summary is maintained by the California Department of Toxic Substances Control (DTSC). This list includes data extracted from the copies of hazardous waste manifests received each year by the DTSC.

LDS Land Disposal Sites

VERSION DATE: 04/03/20

This list of Land Disposal sites (Landfills) is a subset of the GeoTracker Cleanup Sites database, maintained by the California State Water Resources Control Board. Sites are queried from GeoTracker by case type = Land Disposal Site.

LIENS Recorded Environmental Cleanup Liens

VERSION DATE: 11/18/19

The California Department of Toxic Substance Control (DTSC) maintains this list of liens placed upon real properties. A lien is utilized by the DTSC to obtain reimbursement from responsible parties for costs associated with the remediation of contaminated properties.

MCS Military Cleanup Sites

VERSION DATE: 04/03/20

This list of Military sites is a subset of the GeoTracker Cleanup Sites database maintained by the California State Water Resources Control Board. Sites are queried from GeoTracker by case type = Military Cleanup Sites. This list includes : Military UST sites; Military Privatized sites; and Military Cleanup sites (formerly known as DoD non UST).

NPDES National Pollutant Discharge Elimination System Facilities

VERSION DATE: 02/19/20

This list of active, historical, and terminated National Pollutant Discharge Elimination System Facilities permits is maintained by the California Environmental Protection Agency State Water Resources Control Board. This data includes storm water general permit enrollees that are active or have been active within the past three years. Please note there can be multiple listings for a single permit due to multiple dischargers, multiple facilities, and/or multiple address listings. Please use the Regulatory Measure ID to identify duplicates, as this is a unique identifier for each permit.

ABST Above Ground Storage Tanks

VERSION DATE: 03/02/20

Environmental Records Definitions - STATE (CA)

This database, provided by the California Environmental Protection Agency's (CalEPA) Regulated Site Portal, contains aboveground petroleum storage tank facilities originating from the California Environmental Reporting System (CERS). These facilities store petroleum in aboveground storage tanks with oversight by local agencies.

As of January 1, 2008, Assembly Bill No. 1130 of the Aboveground Petroleum Storage Act (APSA) authorized the Certified Unified Program Agencies to implement and administer the requirements of the APSA. CalEPA Data Disclaimer: Information displayed in the portal is collected from separate agency databases and displayed unaltered. Information that is considered confidential, trade secret, or is otherwise protected by the agency that manages the database is not loaded into the portal. For more detail about information displayed in the portal, please visit the data source sites. Please refer to AST2007 database for aboveground storage tank information obtained from the California State Water Resources Control Board prior to 2008 APSA requirements.

AST2007 Aboveground Storage Tanks Prior to January 2008

VERSION DATE: 12/01/07

This database contains aboveground storage tank facilities registered with the California State Water Resources Control Board (SWRCB) between 2007 and 2003. Since 2006, tanks were required to contain a minimum (even as cumulative) of 1320 gallons to be in the program. As of January 1, 2008, the SWRCB no longer maintains a list of registered aboveground storage tanks, due to effective Assembly Bill No. 1130 (Laird) of the Aboveground Petroleum Storage Act (APSA). This Bill authorized the Certified Unified Program Agencies to implement and administer the requirements of the APSA. Please refer to ABST database as a current source for aboveground petroleum storage tank data.

CLEANER Dry Cleaner Facilities

VERSION DATE: 06/13/19

This list of dry cleaners is maintained by the California Department of Toxic Substances Control (DTSC). Data is extracted from the DTSC Hazardous Waste Tracking System. This list includes dry cleaner facilities that have registered EPA identification numbers. These facilities are categorized by SIC codes (7211, 7212, 7213, 7215, 7216, 7217, 7218, 7219). This database may also include facilities other than dry cleaners who also register with these same NAICS Codes. Not all companies report their NAICS/SIC Codes to the DTSC, therefore this database may exclude registered dry cleaner facilities with incomplete classification information.

DTSCHWT DTSC Registered Hazardous Waste Transporters

VERSION DATE: 04/23/20

The California Department of Toxic Substances Control maintains this list of Registered Hazardous Waste Transporters.

HISTUST Historical Underground Storage Tanks

VERSION DATE: 12/31/87

The Hazardous Substance Storage Container Database is a historical list of Underground Storage Tank sites,

Environmental Records Definitions - STATE (CA)

compiled from tank survey and registration information collected at one time between 1984 and 1987 by the State Water Resources Control Board. The hazardous substances stored within these tanks includes, but not restricted to, petroleum products, industrial solvents, and other materials.

MINES Mines Listing

VERSION DATE: 04/19/20

This list includes mine site locations extracted from the Mines Online database, maintained by the California Department of Conservation. Mines Online (MOL) is an interactive web map designed with GIS features that provide information such as the mine name, mine status, commodity sold, location, and other mine specific data. Please note: Mine location information is provided to assist experts in determining the location of mine operators in accordance with California Civil Code section 1103.4 and reflects information reported by mine operators in annual reports provided under Public Resources Code section 2207. While the Division of Mine Reclamation (DMR) attempts to populate MOL with accurate location information, the DMR cannot guarantee the accuracy of operator reported location information.

MWMP California Medical Waste Management Program Facility List

VERSION DATE: 02/12/20

This list of Medical Waste Management Program Facilities is maintained by the California Department of Public Health. The Medical Waste Management Program (MWMP) regulates the generation, handling, storage, treatment, and disposal of medical waste by providing oversight for the implementation of the Medical Waste Management Act (MWMA). The MWMP permits and inspects all medical waste off-site treatment facilities, medical waste transporters, and medical waste transfer stations. This list contains transporters, treatment, and transfer facilities.

SLIC Spills, Leaks, Investigation & Cleanup Recovery Listing

VERSION DATE: 05/12/20

This list of Spills, Leaks, Investigation & Cleanup Recovery sites is maintained by the California Regional Water Quality Control Board (RWQCB). This list all "non-federally owned" sites that are regulated under the State Water Resources Control Board's Site Cleanup Program and/or similar programs conducted by each of the nine Regional Water Quality Control Boards. Cleanup Program Sites are also commonly referred to as "Site Cleanup Program sites". Cleanup Program Sites are varied and include but are not limited to pesticide and fertilizer facilities, rail yards, ports, equipment supply facilities, metals facilities, industrial manufacturing and maintenance sites, dry cleaners, bulk transfer facilities, refineries, mine sites, landfills, RCRA/CERCLA cleanups, and some brownfields. Unauthorized releases detected at Cleanup Program Sites are highly variable and include but are not limited to hydrocarbon solvents, pesticides, perchlorate, nitrate, heavy metals, and petroleum constituents, to name a few.

SWEEPS Statewide Environmental Evaluation and Planning System

VERSION DATE: 10/01/94

Environmental Records Definitions - STATE (CA)

The Statewide Environmental Evaluation and Planning System (SWEEPS) contains a historical listing of active and inactive underground storage tank locations from the State Water Resources Control Board. The hazardous substances stored within these tanks includes, but not restricted to, petroleum products, industrial solvents, and other materials. Refer to CUPA listing for source of current data.

USTCUPA Underground Storage Tanks

VERSION DATE: 04/15/20

The California State Water Resources Control Board maintains this list of permitted underground storage tanks. Permitted Underground Storage Tank (UST) Facilities includes facilities at which the owner or operator has been issued a permit to operate one or more USTs by the local permitting agency. Permitted UST Facilities are imported weekly from the California Environmental Reporting System (CERS).

BF Brownfield Sites

VERSION DATE: 02/18/20

This database of Brownfield Memorandum of Agreement (MOA) sites is maintained by the California Environmental Protection Agency. The California Department of Toxic Substances Control (CTSC), the State Water Resources Control Board, and the Regional Water Quality Control Boards (RWQCBs) agreed to a Brownfield Memorandum of Agreement (MOA). The MOA limits the oversight of a brownfields site to one agency, establishes procedures and guidelines for identifying the lead agency, calls for a single uniform site assessment procedure, requires all cleanups to address the requirements of the agencies, defines roles and responsibilities, provides for ample opportunity for public involvement, commits agencies to review time frames, and commits agencies to coordinate and communicate on brownfields issues. The Brownfield MOA site list is obtained from the State Water Resources Control Board GeoTracker online database. This list contains both open and completed sites.

CALSITES CALSITES Database

VERSION DATE: 05/01/04

This historical database was maintained by the Department of Toxic Substance Control for more than a decade. CALSITES contains information on Brownfield properties with confirmed or potential hazardous contamination. In 2006, DTSC introduced EnviroStor as the latest Brownfields site database.

CLEANUPSITES GeoTracker Cleanup Sites

VERSION DATE: 04/03/20

This list of GeoTracker Cleanup Sites is maintained by the California State Water Resources Control Board. The database contains contaminated sites that impact groundwater or have the potential to impact ground water, including sites that require cleanup, such as Leaking Underground Storage Tank Sites, Department of Defense Sites, and Cleanup Program Sites. GeoTracker also contains records for various unregulated projects as well as permitted facilities including: Irrigated Lands, Oil and Gas production, operating Permitted USTs, and Land Disposal Sites. GeoTracker portals retrieve records and view integrated data sets from multiple State Water

Environmental Records Definitions - STATE (CA)

Board programs and other agencies.

CORTESE Cortese List

VERSION DATE: 04/12/20

This list of hazardous waste and substances sites (Cortese List) is maintained by the California Department of Toxic Substances Control (DTSC). DTSC's Brownfields and Environmental Restoration Program (Cleanup Program) EnviroStor database provides DTSC's component of Cortese List data by identifying Annual Workplan (now referred to State Response and/or Federal Superfund), and Backlog sites listed under Health and Safety Code section 25356. In addition, DTSC's Cortese List includes Certified with Operation and Maintenance sites. The list, or a site's presence on the list, has bearing on the local permitting process as well as on compliance with the California Environmental Quality Act (CEQA). Because this statute was enacted over twenty years ago, some of the provisions refer to agency activities that were conducted many years ago and are no longer being implemented and, in some cases, the information to be included in the Cortese List does not exist.

DROP Listing of Certified Dropoff, Collection, and Community Service Programs

VERSION DATE: 03/26/20

This list of Certified Dropoff, Collection, and Community Service Programs (non-buyback) operating under the state of California's Beverage Container Recycling Program is maintained by the California Department of Resources Recycling and Recovery.

ERAP Expedited Removal Action Program Sites

VERSION DATE: 04/10/20

This list of Expedited Removal Action Program Sites is a subset of the EnviroStor database, maintained by the California Department of the Toxic Substance Control. Sites are queried from Envirostor by site type = State Response ERAP.

HISTCORTESE Historical Cortese List

VERSION DATE: 11/02/02

This historical listing includes hazardous waste and substances sites designated by the State Water Resources Control Board, the Integrated Waste Board, and the Department of Toxic Substance Control. The Cortese List was utilized by the State, local agencies and developers to comply with the California Environmental Quality Act requirements in providing information about the location of hazardous materials release sites. See CACORTESE for an updated version of this database.

LUST Leaking Underground Storage Tanks

VERSION DATE: 04/03/20

This list of leaking underground storage tanks is a subset of the GeoTracker Cleanup Sites database maintained

Environmental Records Definitions - STATE (CA)

by the California State Water Resources Control Board. Sites are queried from GeoTracker by case type = LUST Cleanup Site.

NFA No Further Action Determination

VERSION DATE: 09/09/19

This list of No Further Action (NFA) sites is maintained by the California Department of Toxic Substances Control. NFA identifies sites where a Phase I Environmental Assessment was completed and resulted in a no action required determination. Please refer to ENVIROSTOR for current No Further Action sites.

NFE Sites Needing Further Evaluation

VERSION DATE: 03/03/20

This list of Inactive - Needs Evaluation sites is maintained by the California Department of Toxic Substances Control. These are unconfirmed contaminated properties that need further assessment. This data is queried from the Department of Toxic Substances Control Envirostor online database.

PROC Listing of Certified Processors

VERSION DATE: 04/30/20

This list of Certified Processors that are operating under the state of California's Beverage Container Recycling Program is maintained by the California Department of Resources Recycling and Recovery.

REF Referred to Another Local or State Agency

VERSION DATE: 03/06/20

This Referred to Another Local or State Agency list, maintained by the California Department of Toxic Substances Control (DTSC), contains properties where contamination has not been confirmed and which were determined as not requiring direct Department of Toxic Substance Control Site Mitigation Program action or oversight. Accordingly, these sites have been referred to another state or local regulatory agency. This data is extracted from the DTSC Envirostor online database and is queried by Status = "Refer state and local agencies".

SWIS Solid Waste Information System Sites

VERSION DATE: 04/22/20

This list of Solid Waste Information System Sites is extracted from the Solid Waste Information System (SWIS) database, maintained by the California Department of Resources Recycling and Recovery. The SWIS database includes information on solid waste facilities, operations, and disposal sites located in California. The types of facilities found in this database include landfills, transfer stations, material recovery facilities, composting sites, transformation facilities, waste tire sites, and closed disposal sites.

Environmental Records Definitions - STATE (CA)

SWRCY Recycling Centers

VERSION DATE: 05/04/20

This list of Certified Recycling Centers that are operating under the state of California's Beverage Container Recycling Program is maintained by the California Department of Resources Recycling and Recovery.

VCP Voluntary Cleanup Program

VERSION DATE: 04/10/20

This list of Voluntary Cleanup Sites is a subset of the Envirostor database maintained by the California Department of Toxic Substance Control. Sites are queried from Envirostor by site type = Voluntary Cleanup.

WMUDS Waste Management Unit Database

VERSION DATE: 01/01/00

The Waste Management Unit Database System tracks and inventories waste management units. CCR Title 27 contains criteria stating that Waste Management Units are classified according to their ability to contain wastes. Containment shall be determined by geology, hydrology, topography, climatology, and other factors relating to the ability of the Unit to protect water quality. Water Code Section 13273.1 requires that operators submit a water quality solid waste assessment test (SWAT) report to address leak status. The WMUDS was last updated by the State Water Resources control board in 2000.

ENVIROSTOR EnviroStor Cleanup Sites

VERSION DATE: 04/10/20

This list of Envirostor Cleanup Sites is maintained by the California Department of Toxic Substances Control (DTSC). DTSC has developed the EnviroStor database system to evaluate and track sites with confirmed or potential contamination and sites where further investigation may be necessary. This EnviroStor database of cleanup sites contains the following: Federal Superfund sites (National Priorities List (NPL)); State Response, including Military Facilities and State Superfund; Voluntary Cleanup; and School sites.

ENVIROSTORPCA EnviroStor Permitted and Corrective Action Sites

VERSION DATE: 04/17/20

The California Department of Toxic Substance Control maintains this list of Hazardous Waste sites in their Envirostor online database. This list contains: 1) data pertaining to the Hazardous Waste Sites tracked in Envirostor; 2) the completed activities for Hazardous Waste Units; 3) the completed activities for Hazardous Waste Units undergoing closure; 4) completed maintenance activities; 5) the various "aliases" for a project (Some examples are: alt project name, alt address, EPA ID, etc.).

Environmental Records Definitions - STATE (CA)

TOXPITS

Toxic Pits Cleanup Act Sites

VERSION DATE: 07/01/95

Toxic Pits are sites with possible contamination of hazardous substances where cleanup is necessary. This listing is no longer updated by the State Water Resources Control Board.

Environmental Records Definitions - TRIBAL

USTR09 Underground Storage Tanks On Tribal Lands

VERSION DATE: 10/04/19

This database, provided by the United States Environmental Protection Agency (EPA), contains underground storage tanks on Tribal lands located in EPA Region 9. This region includes the following states: Arizona, California, Hawaii, Nevada, and the territories of Guam and American Samoa.

LUSTR09 Leaking Underground Storage Tanks On Tribal Lands

VERSION DATE: 10/04/19

This database, provided by the United States Environmental Protection Agency (EPA), contains leaking underground storage tanks on Tribal lands located in EPA Region 9. This region includes the following states: Arizona, California, Hawaii, Nevada, and the territories of Guam and American Samoa.

ODINDIAN Open Dump Inventory on Tribal Lands

VERSION DATE: 11/08/06

This Indian Health Service database contains information about facilities and sites on tribal lands where solid waste is disposed of, which are not sanitary landfills or hazardous waste disposal facilities, and which meet the criteria promulgated under section 4004 of the Solid Waste Disposal Act (42 U.S.C. 6944).

TORRESDUMPSITES Illegal Dump Sites on the Torres Martinez Reservation

VERSION DATE: 10/29/07

This listing of illegal dump site locations on the Torres Martinez Reservation is maintained by the United States Environmental Protection Agency, Region IX. These dump sites contain unlawfully discarded household waste such as landscaping and wood wastes with no known soil or groundwater contamination. A majority of the sites have already been cleaned up through the collaborative efforts of the EPA, The California Integrated Waste Management Board and the Torres Martinez Tribe.

INDIANRES Indian Reservations

VERSION DATE: 09/27/17

The Department of Interior and Bureau of Indian Affairs maintains this database that includes American Indian Reservations, off-reservation trust lands, public domain allotments, Alaska Native Regional Corporations and Recognized State Reservations.

INITIAL SITE ASSESSMENT

Salem Street Bridge Rehabilitation/Replacement Project
Chico, California

December 17, 2020
Project No. 17-382.1

APPENDIX E

Site Photographs

INITIAL SITE ASSESSMENT

Salem Street Bridge Rehabilitation/Replacement Project
Chico, California

December 17, 2020
Project No. 17-382.1



**Photo 1. Salem Street Bridge, viewed to southeast from northwest corner of bridge.
2/6/2020.**



**Photo 2. Salem Street Bridge, viewed to northwest from southeast corner of bridge.
2/6/2020.**

INITIAL SITE ASSESSMENT

Salem Street Bridge Rehabilitation/Replacement Project
Chico, California

December 17, 2020
Project No. 17-382.1



Photo 3. Southwest abutment and south pier; graffiti. 2/6/2020.



Photo 4. Southeast corner of bridge; gray paint. 2/6/2020.

INITIAL SITE ASSESSMENT

Salem Street Bridge Rehabilitation/Replacement Project
Chico, California

December 17, 2020
Project No. 17-382.1



Photo 5. Southwest end of bridge viewed to southeast. 2/6/2020.



Photo 6. Northwest end of bridge viewed to northwest. 2/6/2020.

INITIAL SITE ASSESSMENT

Salem Street Bridge Rehabilitation/Replacement Project
Chico, California

December 17, 2020
Project No. 17-382.1



Photo 7. Northeast side of bridge from southeast corner; gray paint. 2/6/2020.



Photo 8. Southwest side of bridge from southeast corner. 2/6/2020.

INITIAL SITE ASSESSMENT

Salem Street Bridge Rehabilitation/Replacement Project
Chico, California

December 17, 2020
Project No. 17-382.1

APPENDIX F

Caltrans Unknown Hazards Procedure

Figure 7-1.1. Unknown Hazards Procedure

