




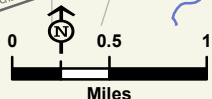
**City of Chico - January 15, 2024
Active Development Map**

Residential Maps

- #  Proposed Tentative Map
- #  Approved Tentative Map
- #  Recorded Map

- #  Commercial Project
- #  Multi-Family Residential

See accompanying tables for specific information



City Incorporated Area

WPCP



Disclaimer: The City of Chico is providing this information as a public service and does not warrant, guarantee, or accept any liability for the accuracy or completeness of any information contained herein. The City of Chico does not assume liability for damages incurred directly or indirectly as a result of errors, omissions, or discrepancies in such information. Persons using such information do so at their own risk. This information is intended for personal use only.

